

R O U T E O F S A N T I A G O D E C O M P O S T E L A

(REF.: 669)

RETROSPECTIVE INVENTORY - ASSOCIATED COMPONENTS
Volume I/VII: Aragón. Huesca y Zaragoza

Consejo  Jacobeo

MARCH | 2014

GENERAL INDEX

VOLUMES	CODES
I. Aragón: Huesca y Zaragoza	1 - 148
II. Navarra	149 - 526
III. La Rioja	527 - 610
IV. Castilla y León 1: Burgos	979 - 1 315
V. Castilla y León 2: Palencia, León oriental y León capital	1 316 - 1 672
VI. Castilla y León 3: León occidental	1 673 - 1 912
VII. Galicia: Lugo y A Coruña	611 - 978

VOLUME I/VII: INDEX

Code	Name	Province	Municipality
1	Church of Santa María	Huesca	Santa Cruz de la Serós
2	Parish Church of Binacua	Huesca	Santa Cruz de la Serós
3	Santa Cruz de la Serós	Huesca	Santa Cruz de la Serós
4	Church of San Caprasio	Huesca	Santa Cruz de la Serós
5	Parish Church	Huesca	Canal de Berdún
6	Santa Cilia de Jaca	Huesca	Santa Cilia de Jaca
7	Parish Church of Santa Cilia	Huesca	Santa Cilia de Jaca
8	Parish Church of Santa Engracia de Jaca	Huesca	Puente La Reina de Jaca
9	Civil House	Huesca	Bailo
10	Parish Church of Bailo	Huesca	Bailo
11	Tower	Huesca	Bailo
12	Parish Church of Paternoy	Huesca	Bailo
13	Pardina de Esporre	Huesca	Bailo
14	Agricultural building in Pardina de Esporre	Huesca	Bailo
15	Alastuey	Huesca	Bailo
16	Parish Church of Alastuey	Huesca	Bailo
17	Arbués	Huesca	Bailo
18	House-Palace in Arbués	Huesca	Bailo
19	Parish Church of Arbués	Huesca	Bailo
20	Arrés	Huesca	Bailo
21	Parish Church of Arrés	Huesca	Bailo
22	Castle of Arrés	Huesca	Bailo
23	Bailo	Huesca	Bailo
24	Monastery of San Juan de la Peña	Huesca	Jaca
25	Citadel of Jaca	Huesca	Jaca
26	San Pedro Cathedral	Huesca	Jaca
27	San Miguel bridge	Huesca	Jaca

ROUTE OF SANTIAGO DE COMPOSTELA | WORLD HERITAGE

Code	Name	Province	Municipality
28	Parish Church of Abay	Huesca	Jaca
29	Hermitage of Santa María	Huesca	Jaca
30	Abena	Huesca	Jaca
31	Parish Church of Abena	Huesca	Jaca
32	Ara	Huesca	Jaca
33	Parish Church of Ara	Huesca	Jaca
34	Parish Church of Araguas del Solano	Huesca	Jaca
35	Parish Church of Ascara	Huesca	Jaca
36	Parish Church of Asieso	Huesca	Jaca
37	Parish Church of Atares	Huesca	Jaca
38	Tower of Atares	Huesca	Jaca
39	Parish Church of Banaguas	Huesca	Jaca
40	Parish Church of Baraguas	Huesca	Jaca
41	Parish Porch or Vestibule	Huesca	Jaca
42	Parish Church of Baros	Huesca	Jaca
43	Bernués	Huesca	Jaca
44	Parish Church of Bernués	Huesca	Jaca
45	Bescos de Garcipollera	Huesca	Jaca
46	Parish Church of Bescós de Garcipollera	Huesca	Jaca
47	Binué	Huesca	Jaca
48	Parish Church of Binué	Huesca	Jaca
49	Botalla	Huesca	Jaca
50	Parish Church of Botalla	Huesca	Jaca
51	Hermitage of San Miguel	Huesca	Jaca
52	Hermitage of San Clemente	Huesca	Jaca
53	Parish Church of Botalla Camas (Canias)	Huesca	Jaca
54	Church of Santos Justo y Pastor	Huesca	Jaca
55	House of Tejedor's in Espuëndolas	Huesca	Jaca
56	Parish Church of Friginal	Huesca	Jaca
57	Parish Church of Gracionepel	Huesca	Jaca
58	Parish Church of Guasa	Huesca	Jaca

ASSOCIATED COMPONENTS

ROUTE OF SANTIAGO DE COMPOSTELA | WORLD HERITAGE

Code	Name	Province	Municipality
59	Parish Church of Guasillo	Huesca	Jaca
60	Parish Church of Ipas	Huesca	Jaca
61	Hermitage of Virgen de Ipas	Huesca	Jaca
62	Church of Santiago	Huesca	Jaca
63	Benedictine monastery	Huesca	Jaca
64	Rampart of Jaca	Huesca	Jaca
65	City hall of Jaca	Huesca	Jaca
66	Church of El Carmen	Huesca	Jaca
67	Hospital	Huesca	Jaca
68	Jail Tower	Huesca	Jaca
69	Hermitage of San Cristobal	Huesca	Jaca
70	Hermitage of San Sarsa	Huesca	Jaca
71	Fort	Huesca	Jaca
72	San Cristobal bridge	Huesca	Jaca
73	Church of Santa María	Huesca	Jaca
74	Tower	Huesca	Jaca
75	Catedral Mercado neighborhood, Jaca	Huesca	Jaca
76	Acin neighborhood, Jaca	Huesca	Jaca
77	Parish Church of Acin	Huesca	Jaca
78	Bergosa neighborhood, Jaca	Huesca	Jaca
79	Parish Church of Bergosa	Huesca	Jaca
80	Pardina of Frauca-Jaca	Huesca	Jaca
81	Larrosa neighborhood, Jaca	Huesca	Jaca
82	Parish Church of Larrosa	Huesca	Jaca
83	Yosa neighborhood, Jaca	Huesca	Jaca
84	Parish Church of Yosa	Huesca	Jaca
85	Parish Church of Jarlata	Huesca	Jaca
86	Las Tiasas Altas	Huesca	Jaca
87	Parish Church of Las Tiasas Altas	Huesca	Jaca
88	Aisa House in Las Tiasas Bajas	Huesca	Jaca
89	Parish Church of Las Tiasas Bajas	Huesca	Jaca

ASSOCIATED COMPONENTS

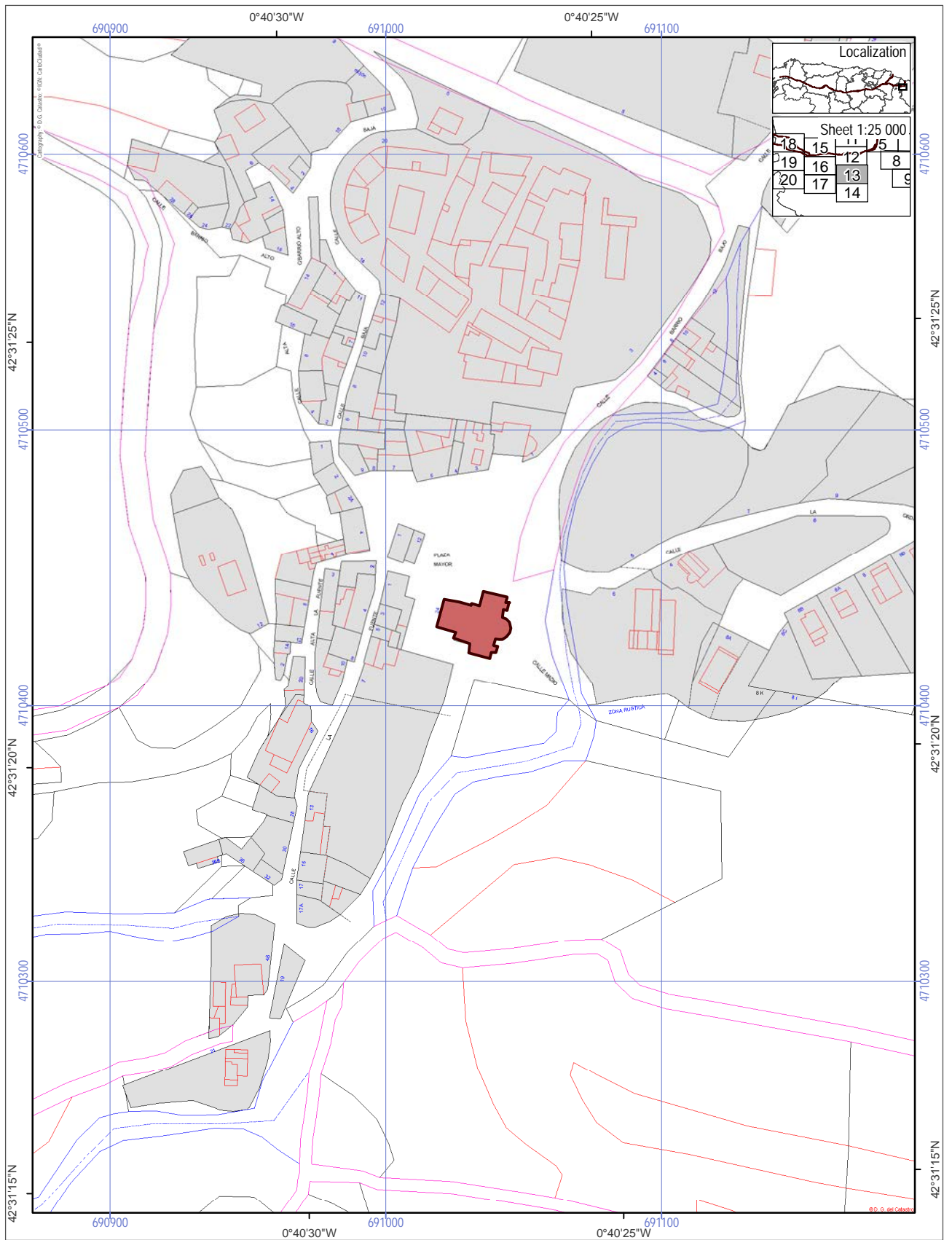
ROUTE OF SANTIAGO DE COMPOSTELA | WORLD HERITAGE

Code	Name	Province	Municipality
90	Parish Church of Lerés	Huesca	Jaca
91	Parish Church of La Virgen	Huesca	Jaca
92	Parish Church of Navasa	Huesca	Jaca
93	Parish Church of Navasilla	Huesca	Jaca
94	Parish Church of Noves	Huesca	Jaca
95	Parish Church of Orante	Huesca	Jaca
96	Osia	Huesca	Jaca
97	Parish Church of Osia	Huesca	Jaca
98	Hermitage of Rosario de Osia	Huesca	Jaca
99	Church of San Martín	Huesca	Jaca
100	San Pedro Cemetery Chapel	Huesca	Jaca
101	Villanovilla	Huesca	Jaca
102	Parish Church of Villanovilla	Huesca	Jaca
103	Espiritu y San Juan Bautista Hospital	Huesca	Jaca
104	Parish Church of Aratores	Huesca	Castiello de Jaca
105	Aratores	Huesca	Castiello de Jaca
106	Castiello de Jaca	Huesca	Castiello de Jaca
107	Parish Church of Castiello de Jaca	Huesca	Castiello de Jaca
108	Hermitage of San Bartolom	Huesca	Castiello de Jaca
109	Hermitage of La Virgen	Huesca	Castiello de Jaca
110	Hermitage of Santa Juliana	Huesca	Castiello de Jaca
111	3, La Fuente street house	Huesca	Castiello de Jaca
112	6, La Fuente street house	Huesca	Castiello de Jaca
113	Parish Church of Arnos	Huesca	Villanúa
114	Cenarbe	Huesca	Villanúa
115	Parish Church of Villanúa	Huesca	Villanúa
116	Villanúa	Huesca	Villanúa
117	Hermitage of San Juan	Huesca	Villanúa
118	Post house	Huesca	Villanúa
119	Fortified house	Huesca	Villanúa
120	Parish Church of Arañones	Huesca	Canfranc

ASSOCIATED COMPONENTS

ROUTE OF SANTIAGO DE COMPOSTELA | WORLD HERITAGE

Code	Name	Province	Municipality
121	Canfranc	Huesca	Canfranc
122	Fort tower	Huesca	Canfranc
123	Parish Church of Canfranc	Huesca	Canfranc
124	Bridge	Huesca	Canfranc
125	Military fort	Huesca	Canfranc
126	Aisa	Huesca	Aisa
127	Sinués	Huesca	Aisa
128	Parish Church of Sinués	Huesca	Aisa
129	Parish Church of Santa María	Zaragoza	Mianos
130	Mianos	Zaragoza	Mianos
131	Hermitage of Santa Ana	Zaragoza	Mianos
132	Artieda	Zaragoza	Artieda
133	Parish Church of San Martín	Zaragoza	Artieda
134	Hermitage of San Pedro	Zaragoza	Artieda
135	Tiermas	Zaragoza	Sigüés
136	Parish Church of San Miguel	Zaragoza	Sigüés
137	Parish Church of San Esteban	Zaragoza	Sigüés
138	Asso-Veral	Zaragoza	Sigüés
139	Parish Church of Asso-Veral	Zaragoza	Sigüés
140	House in Miramont neighborhood	Zaragoza	Sigüés
141	Escó	Zaragoza	Sigüés
142	Parish Church of San Miguel	Zaragoza	Sigüés
143	Sigüés	Zaragoza	Sigüés
144	Hermitage of San Juan	Zaragoza	Sigüés
145	Tiermas abandoned village	Zaragoza	Sigüés
146	Castle ruins	Zaragoza	Sigüés
147	Santa Ana Hospital	Zaragoza	Sigüés
148	Palace-House	Zaragoza	Sigüés



World Heritage Property

- Route of Santiago de Compostela
- Associated structures (0.0390 ha)
- Buffer zone of the World Heritage Property

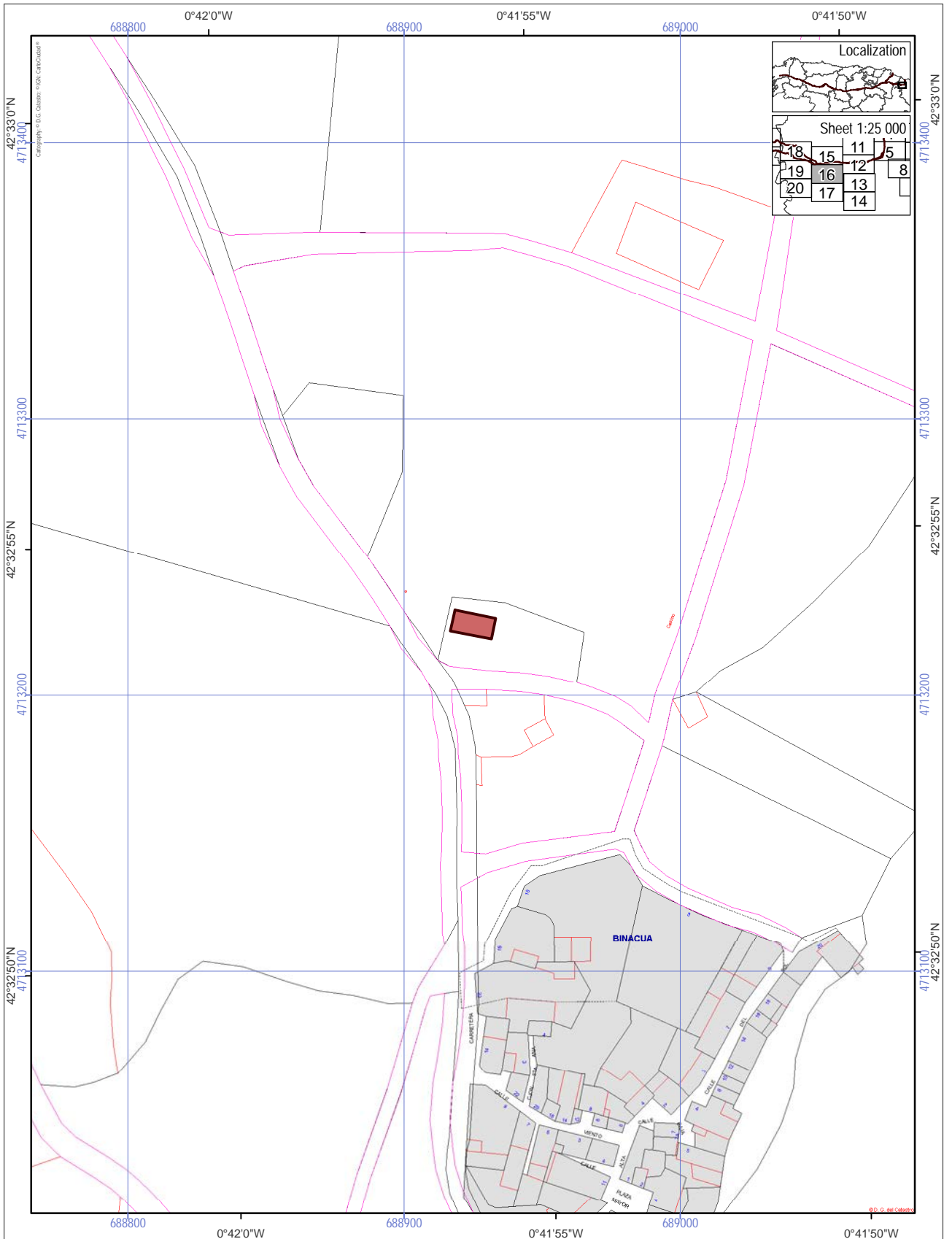
Scale 1:2 000

0 50 100 m




ETRS 1989, UTM Zone 30

North Arrow

ROUTE OF SANTIAGO DE COMPOSTELA. WORLD HERITAGE
 Church of Santa María [1]




World Heritage Property

-  Route of Santiago de Compostela
-  Associated structures (0.016 ha)
-  Buffer zone of the World Heritage Property

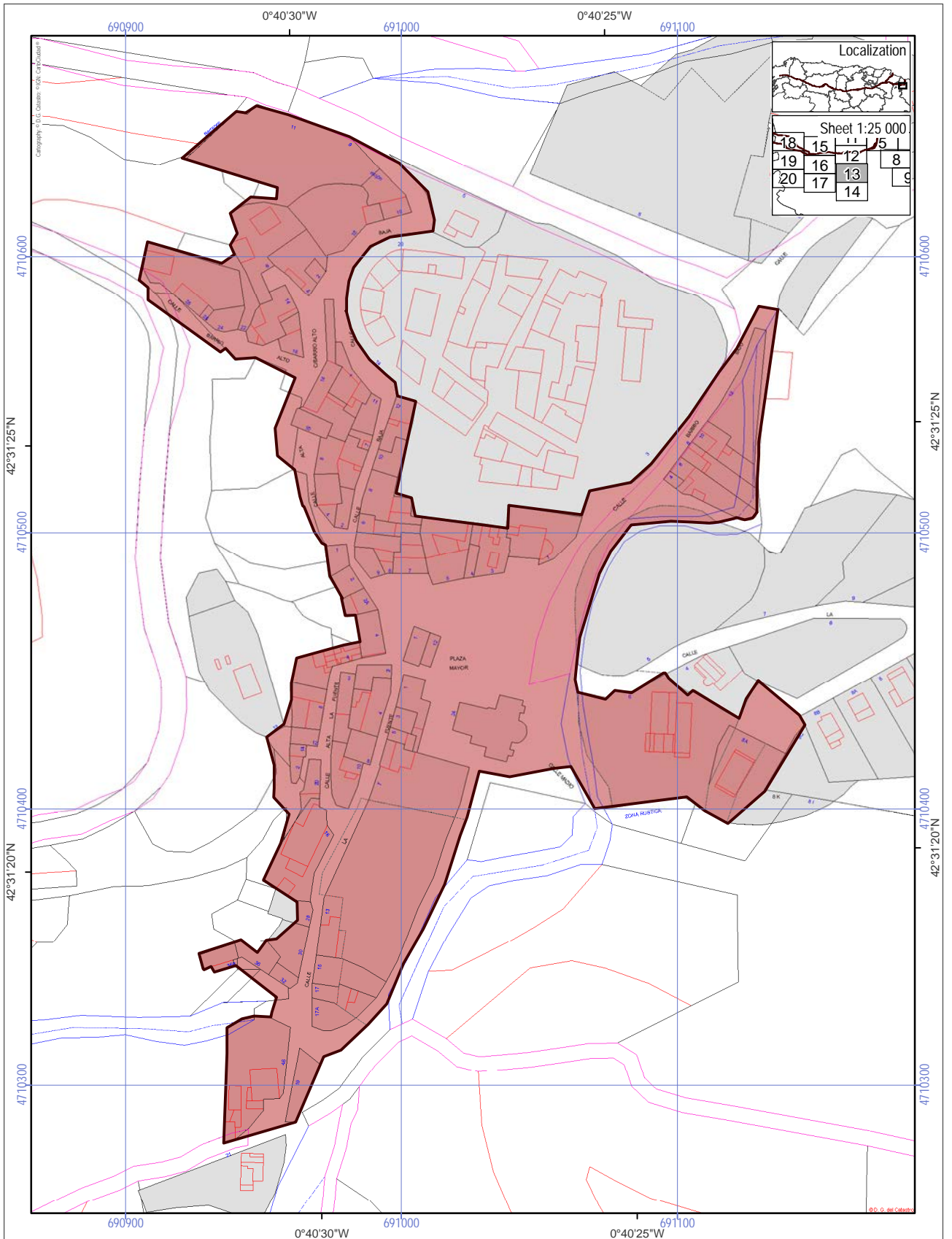
Scale 1:2 000

0 | 50 | 100 m

ETRS 1989, UTM Zone 30



ROUTE OF SANTIAGO DE COMPOSTELA. WORLD HERITAGE
Parish Church of Binacua [2]



World Heritage Property

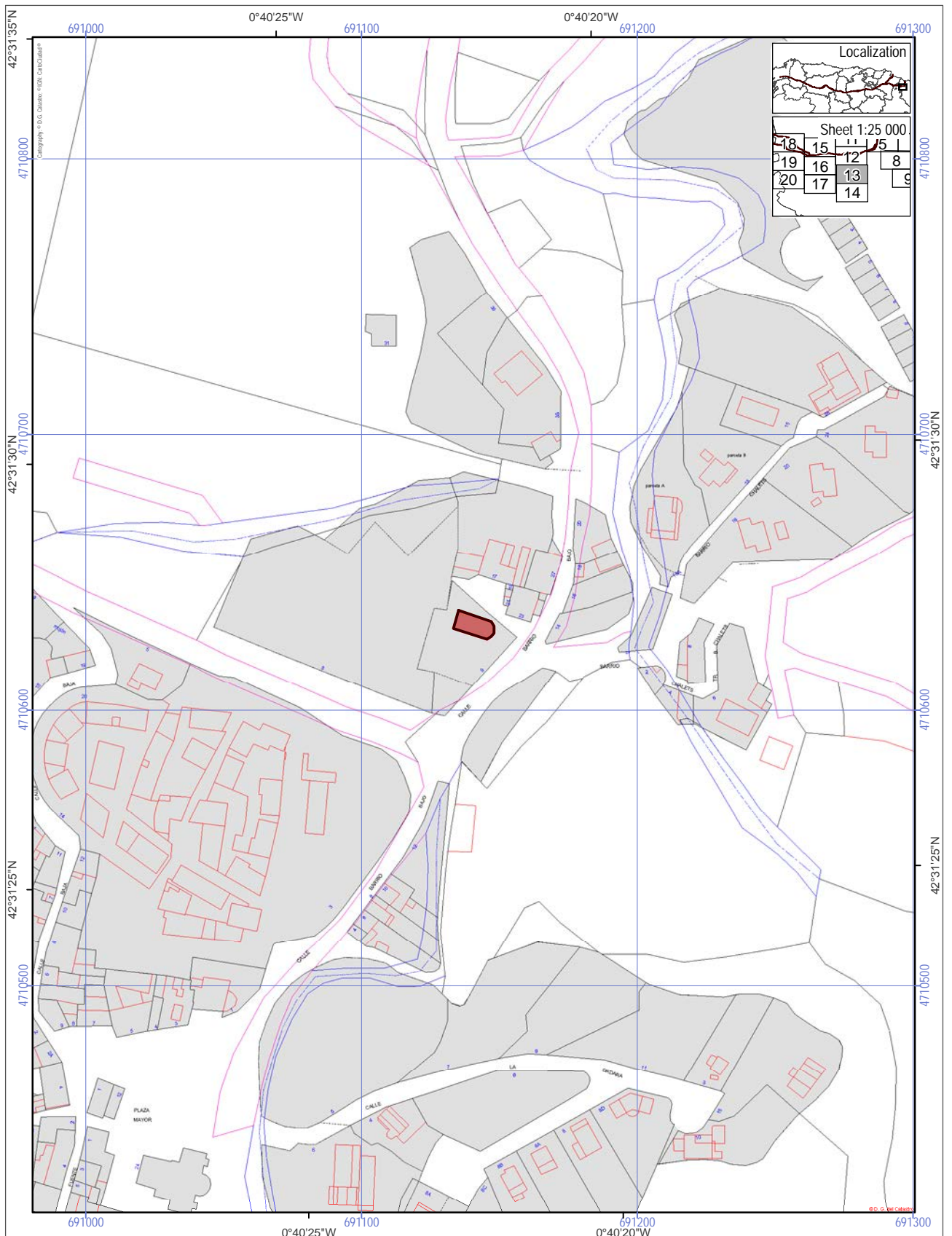
- Route of Santiago de Compostela
- Associated structures (3.8 ha)
- Buffer zone of the World Heritage Property

Scale 1:2 000

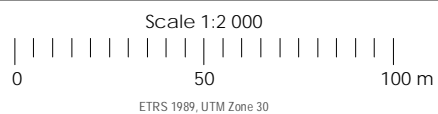
0 | 50 | 100 m

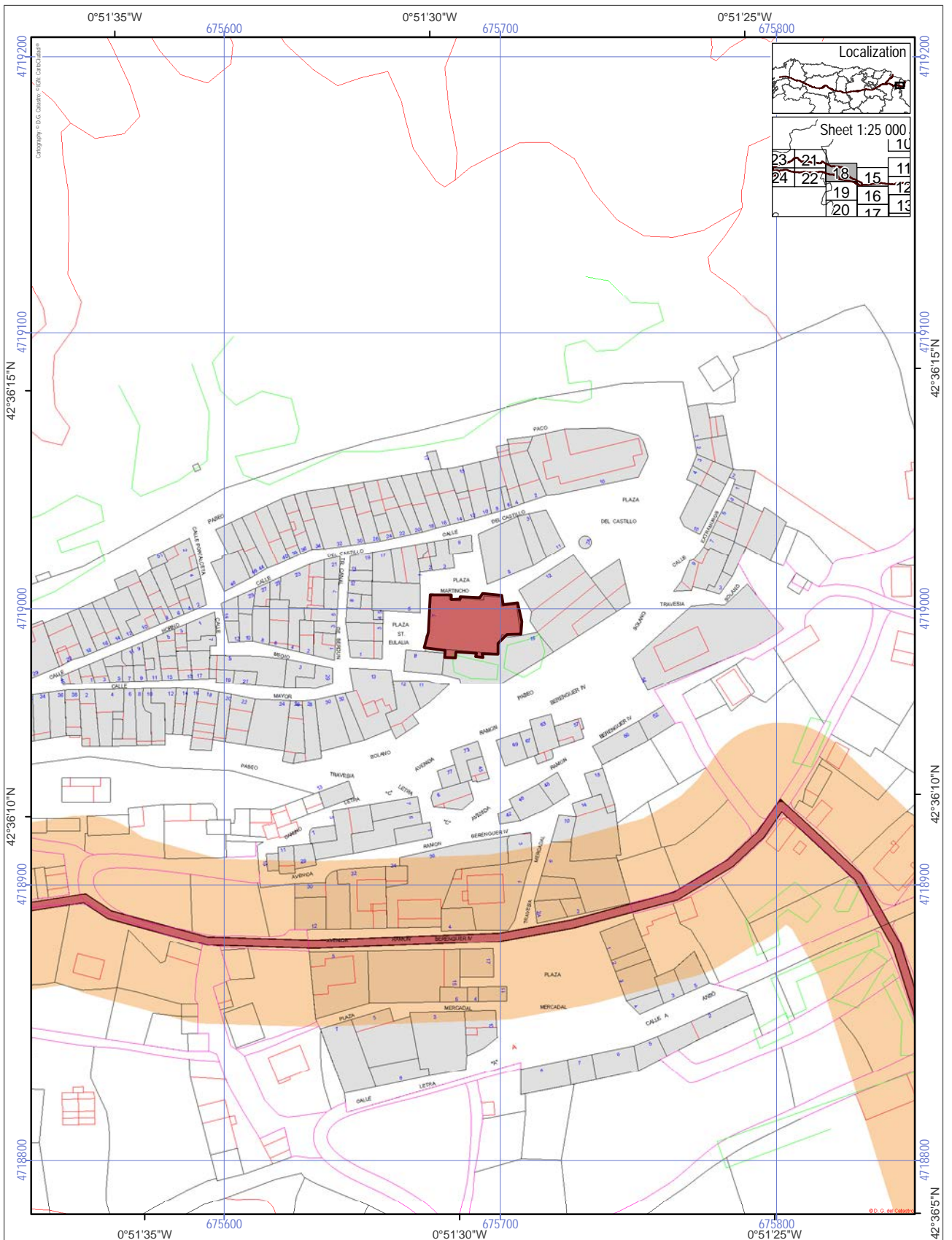
ETRS 1989, UTM Zone 30

N

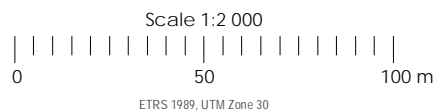


- World Heritage Property
- Route of Santiago de Compostela
- Associated structures (0.009 ha)
- Buffer zone of the World Heritage Property

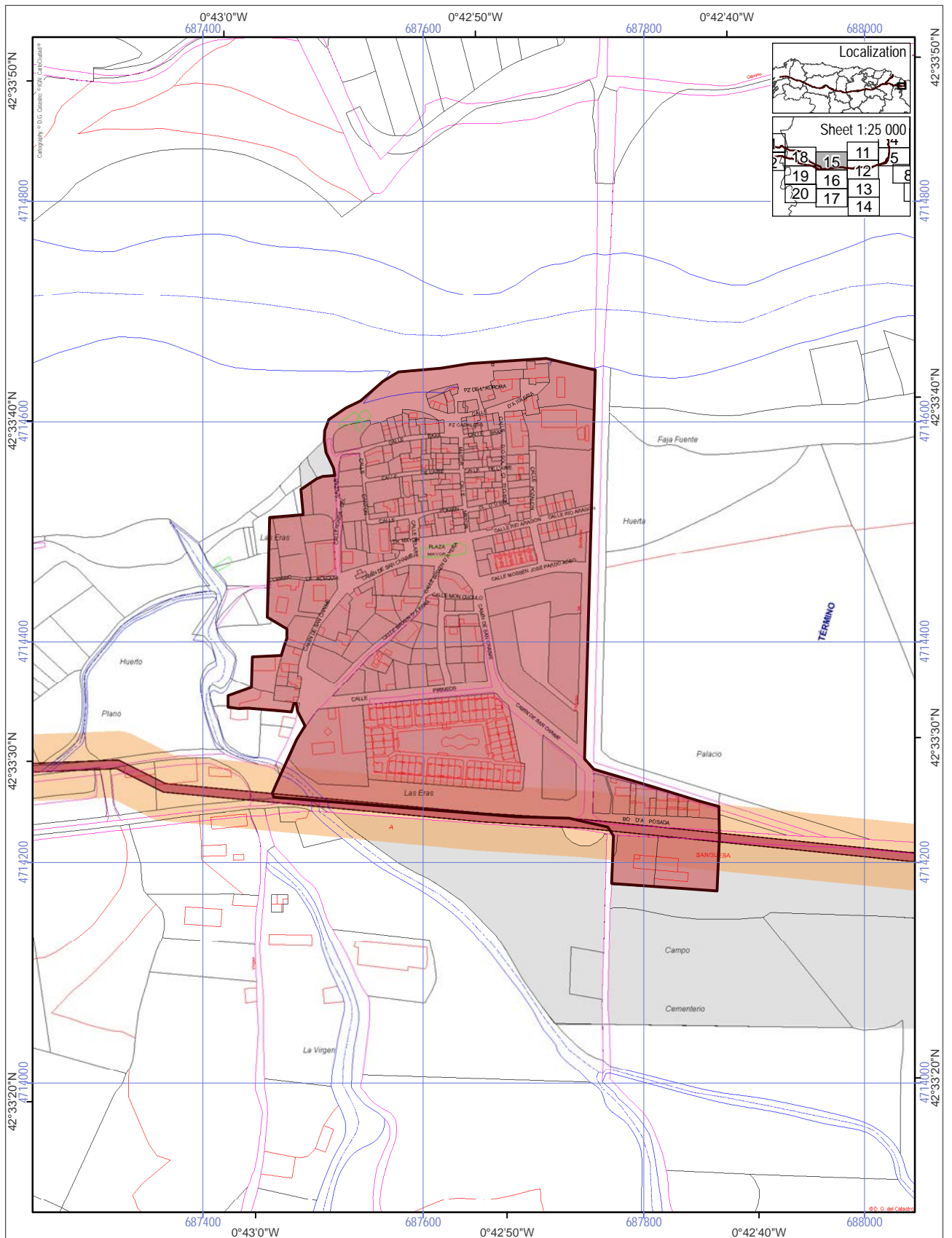




- World Heritage Property
- Route of Santiago de Compostela
- Associated structures (0.0628 ha)
- Buffer zone of the World Heritage Property



ETRS 1989, UTM Zone 30



World Heritage Property

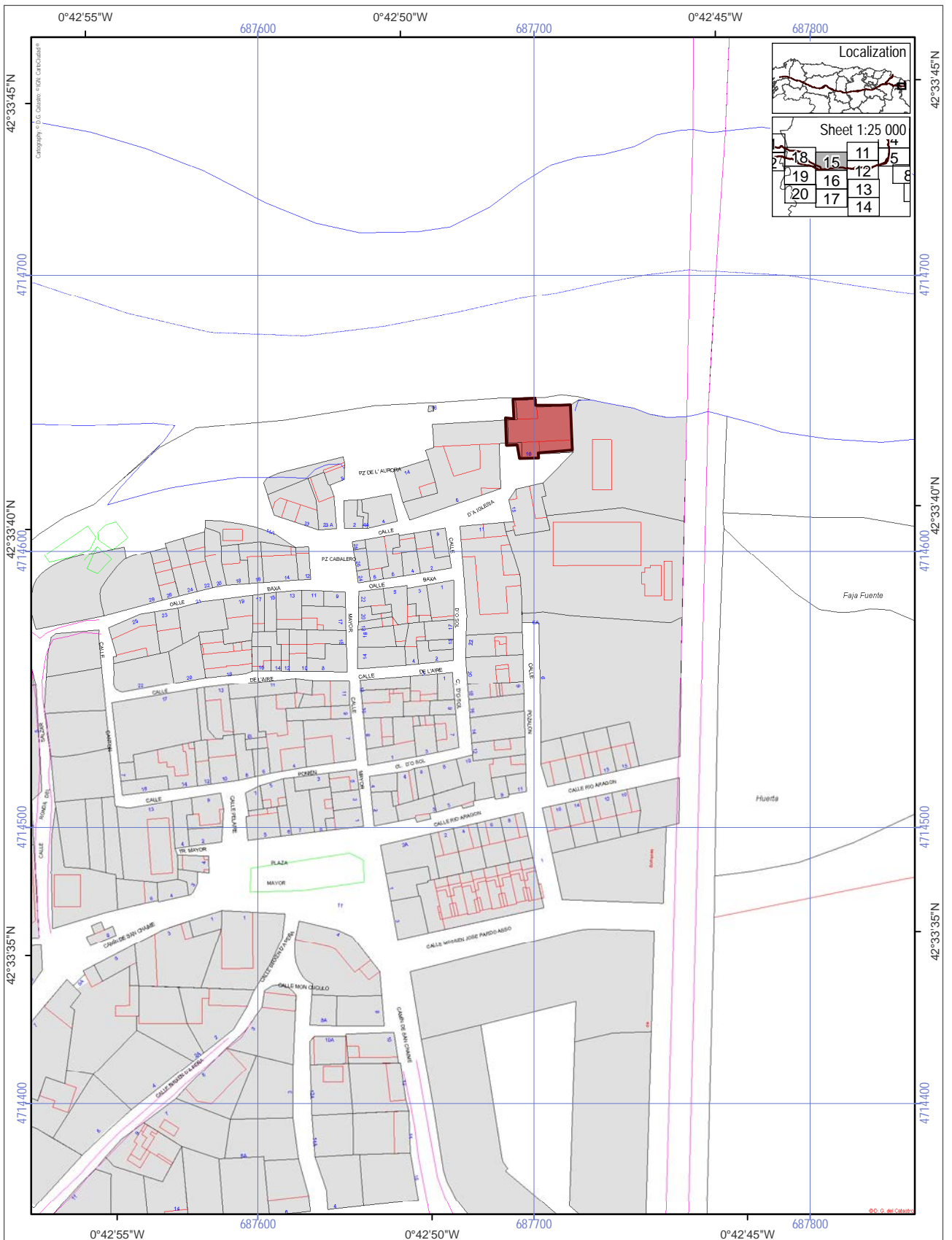
-  Route of Santiago de Compostela
-  Associated structures (11.944 ha)
-  Buffer zone of the World Heritage Property

Scale 1:5 000

0 100 200 m

ETRS 1989, UTM Zone 30

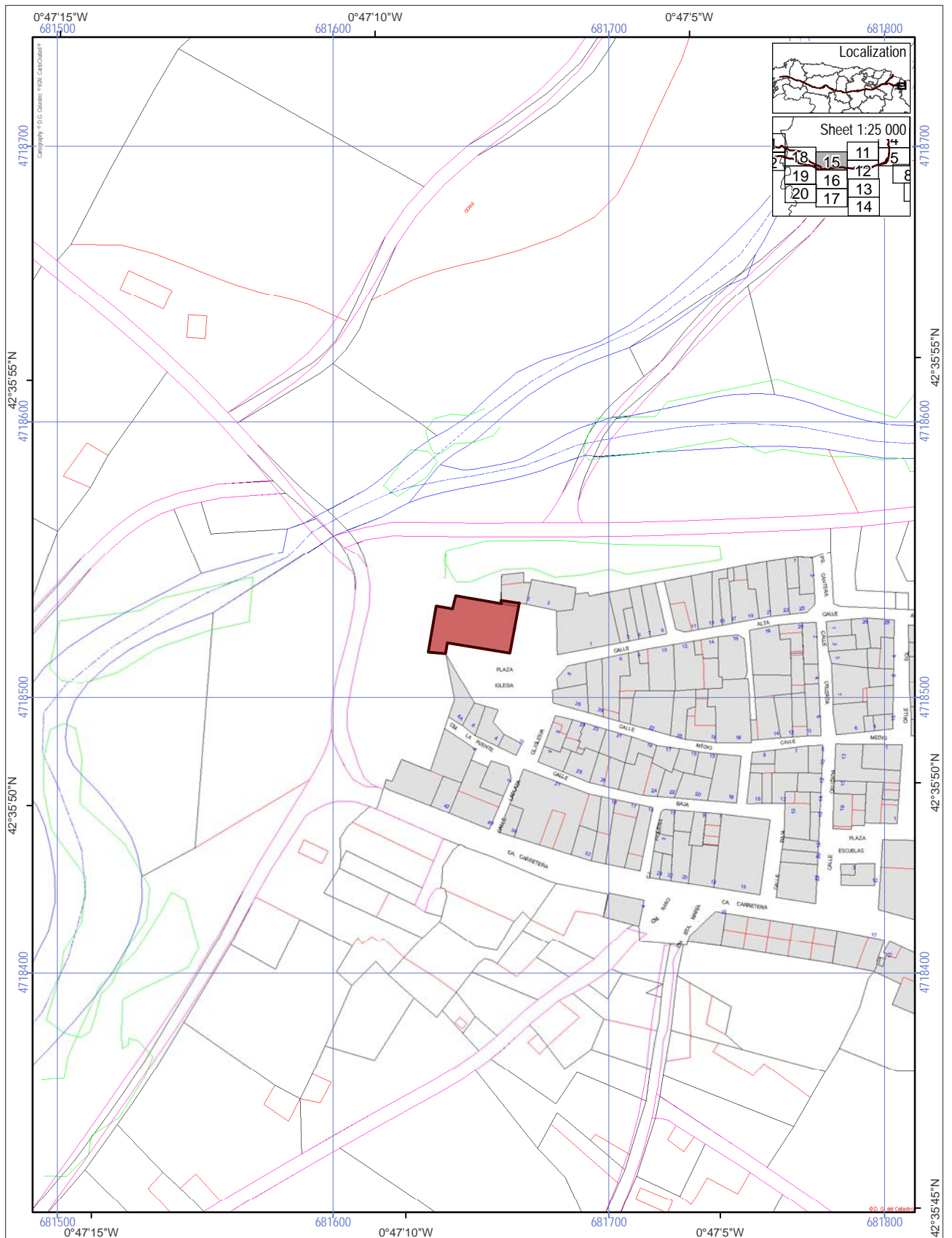




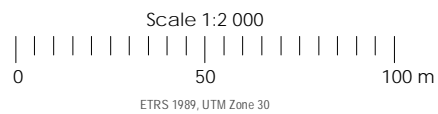
World Heritage Property
 Route of Santiago de Compostela
 Associated structures (0.0399 ha)
 Buffer zone of the World Heritage Property

Scale 1:2 000
 0 50 100 m
 ETRS 1989, UTM Zone 30

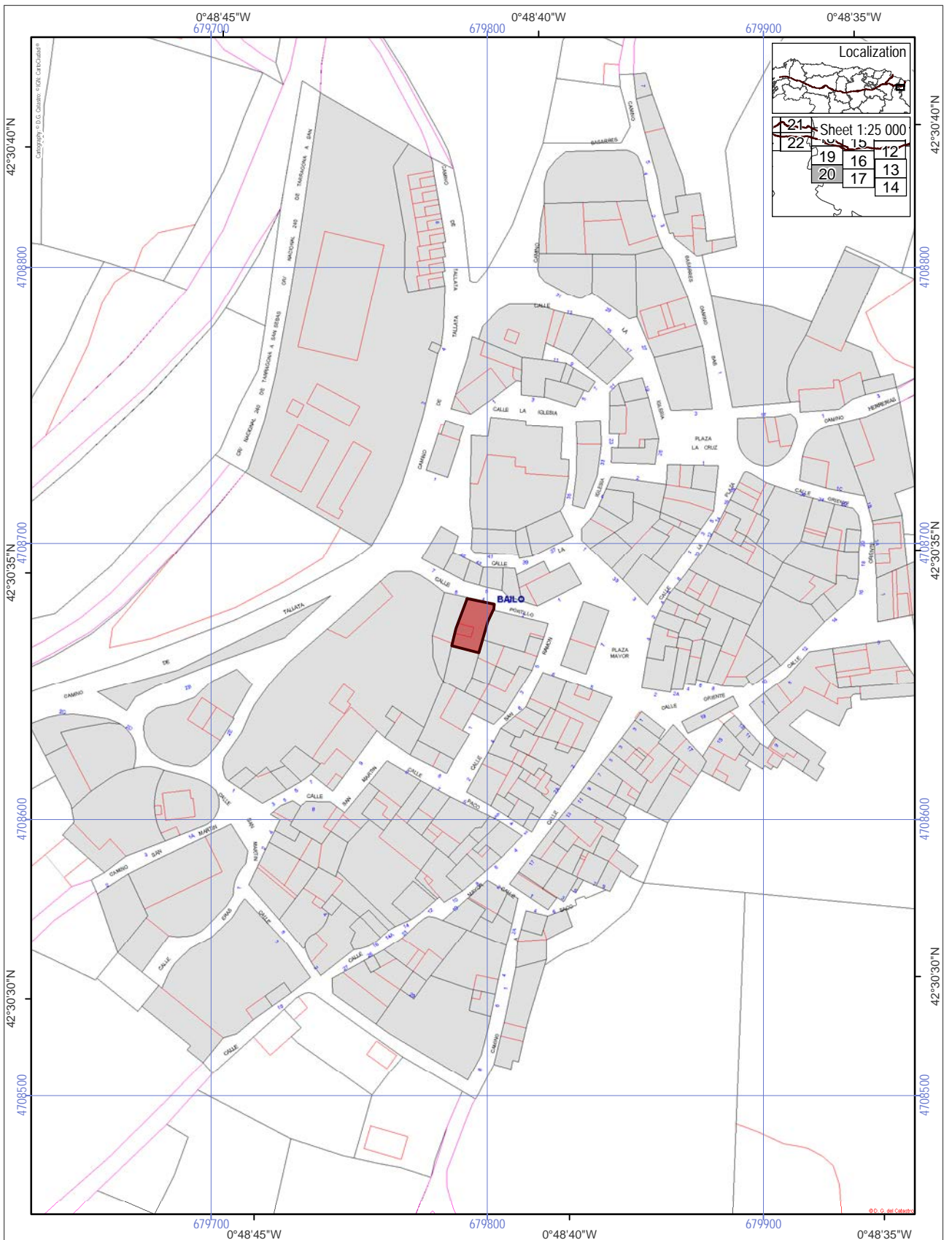
ROUTE OF SANTIAGO DE COMPOSTELA. WORLD HERITAGE
 Parish Church of Santa Cilia [7]



- World Heritage Property
- Route of Santiago de Compostela
- Associated structures (0.0431 ha)
- Buffer zone of the World Heritage Property



ETRS 1989, UTM Zone 30



World Heritage Property

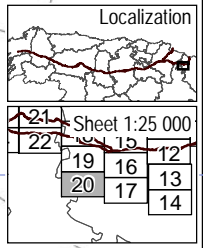
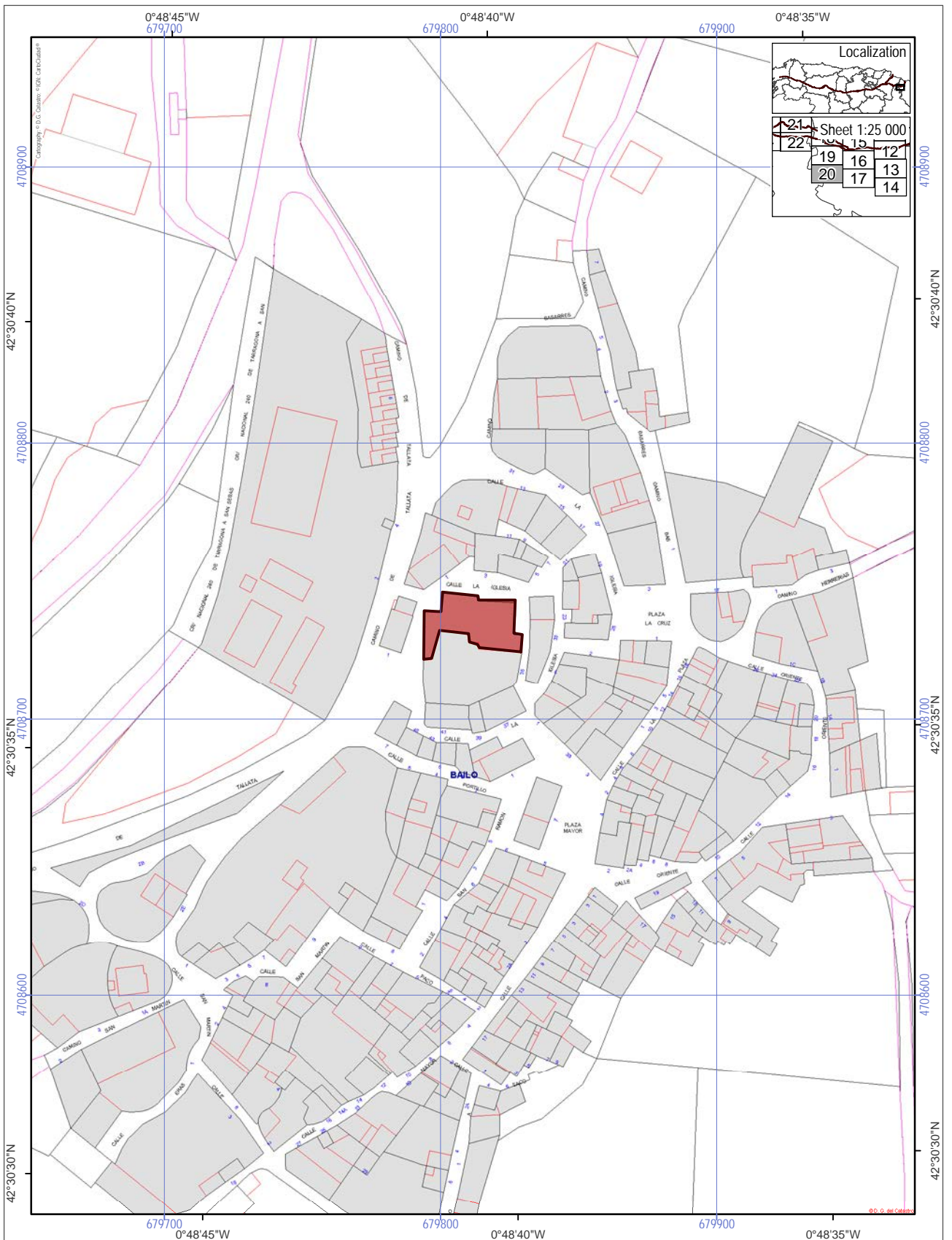
- Route of Santiago de Compostela
- Associated structures (0.0221 ha)
- Buffer zone of the World Heritage Property

Scale 1:2 000


0 | 50 | 100 m


ETRS 1989, UTM Zone 30


N



World Heritage Property

 Route of Santiago de Compostela


 Associated structures (0.0369 ha)

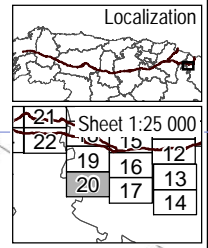
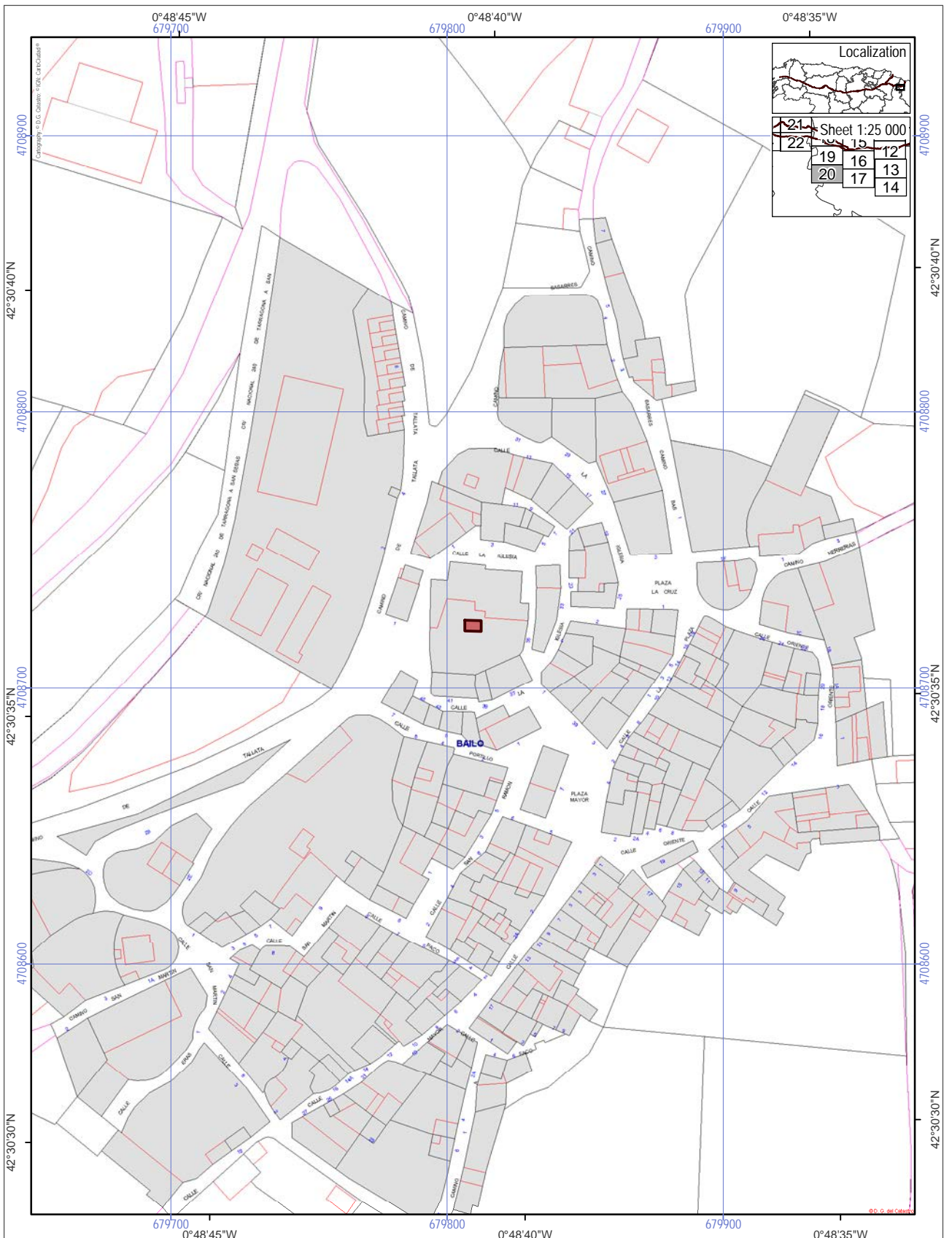
 Buffer zone of the World Heritage Property

Scale 1:2 000

0 50 100 m

ETRS 1989, UTM Zone 30





World Heritage Property

Route of Santiago de Compostela

Associated structures (0.0023 ha)

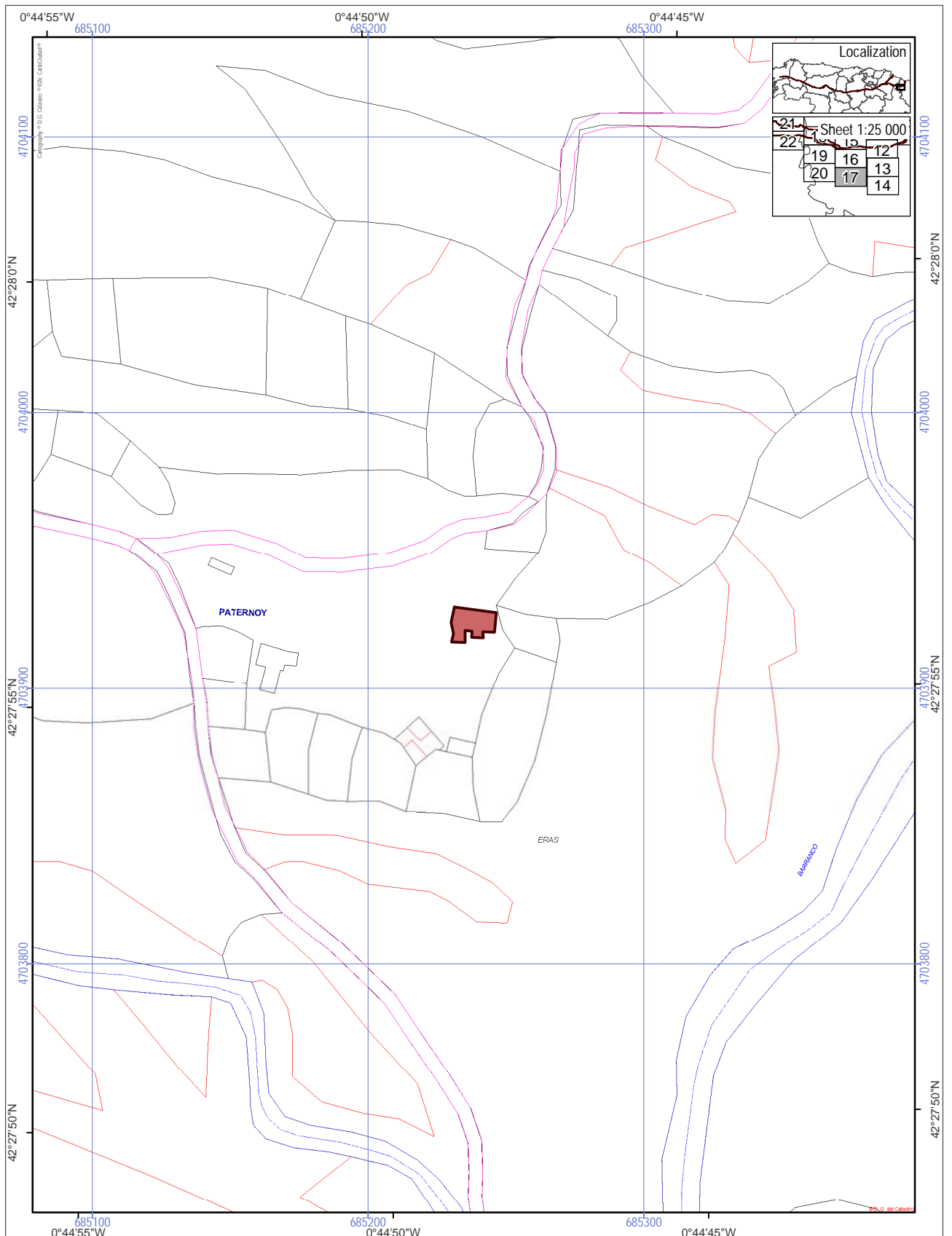
Buffer zone of the World Heritage Property

Scale 1:2 000

0 50 100 m

ETRS 1989, UTM Zone 30

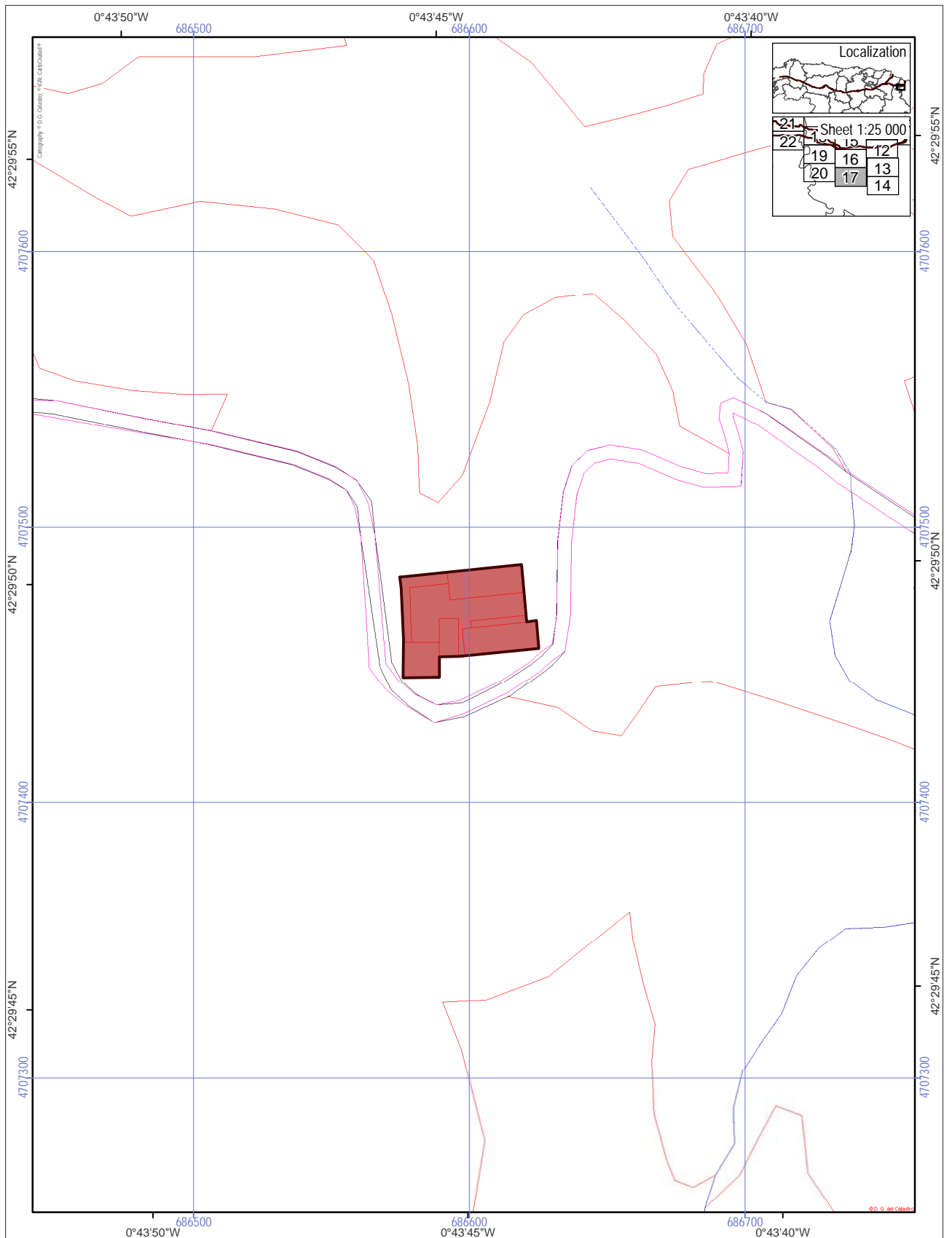
NI



World Heritage Property
 Route of Santiago de Compostela
 Associated structures (0.015 ha)
 Buffer zone of the World Heritage Property

Scale 1:2 000
 0 50 100 m
 ETRS 1989, UTM Zone 30

NI



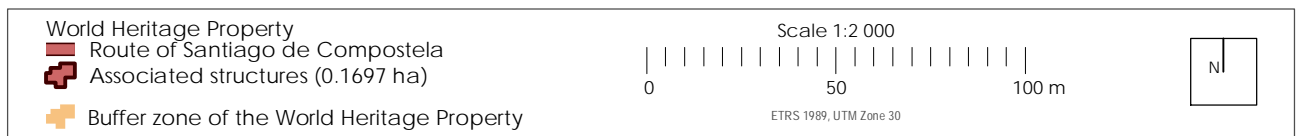
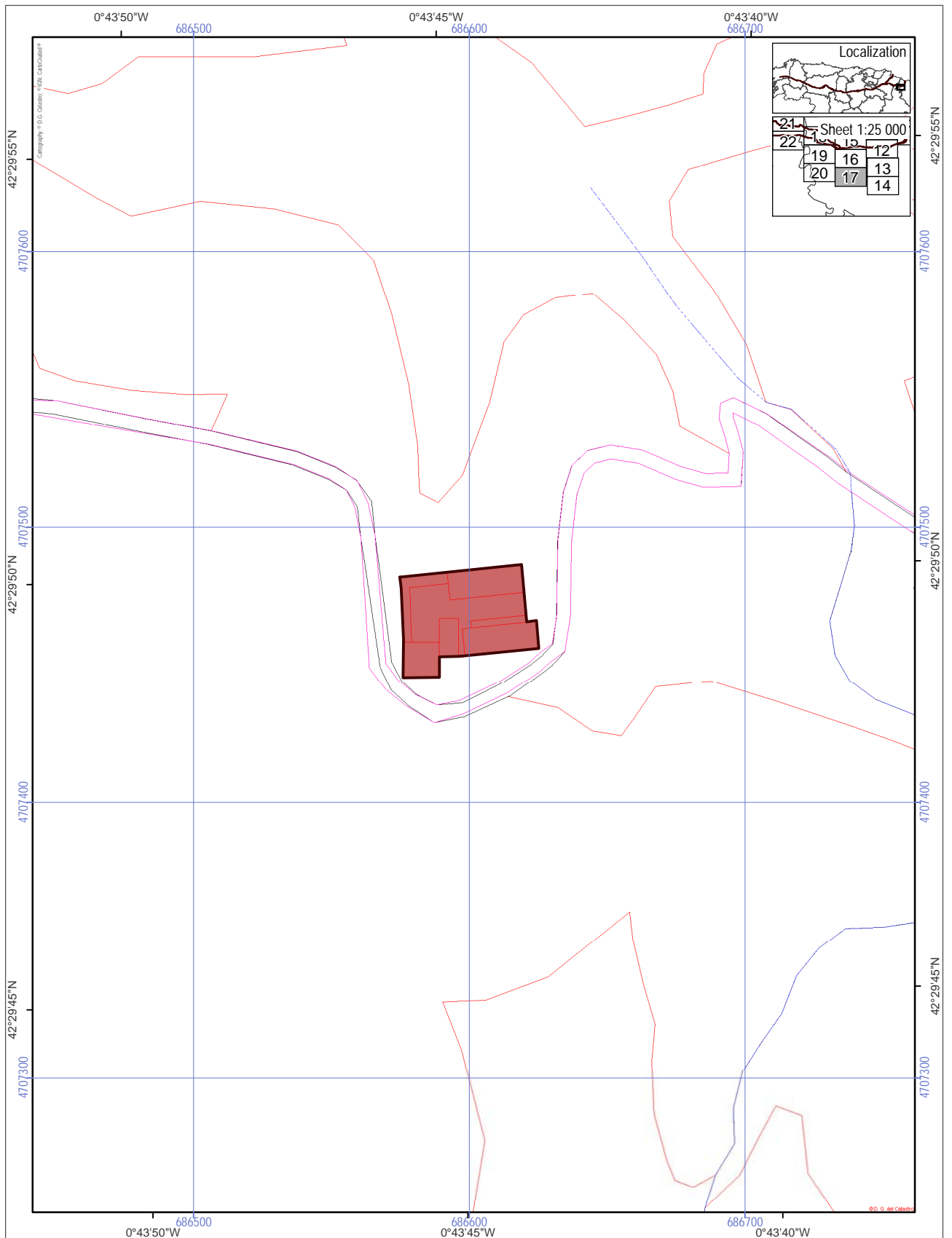
World Heritage Property

- Route of Santiago de Compostela
- Associated structures (0.1697 ha)
- Buffer zone of the World Heritage Property

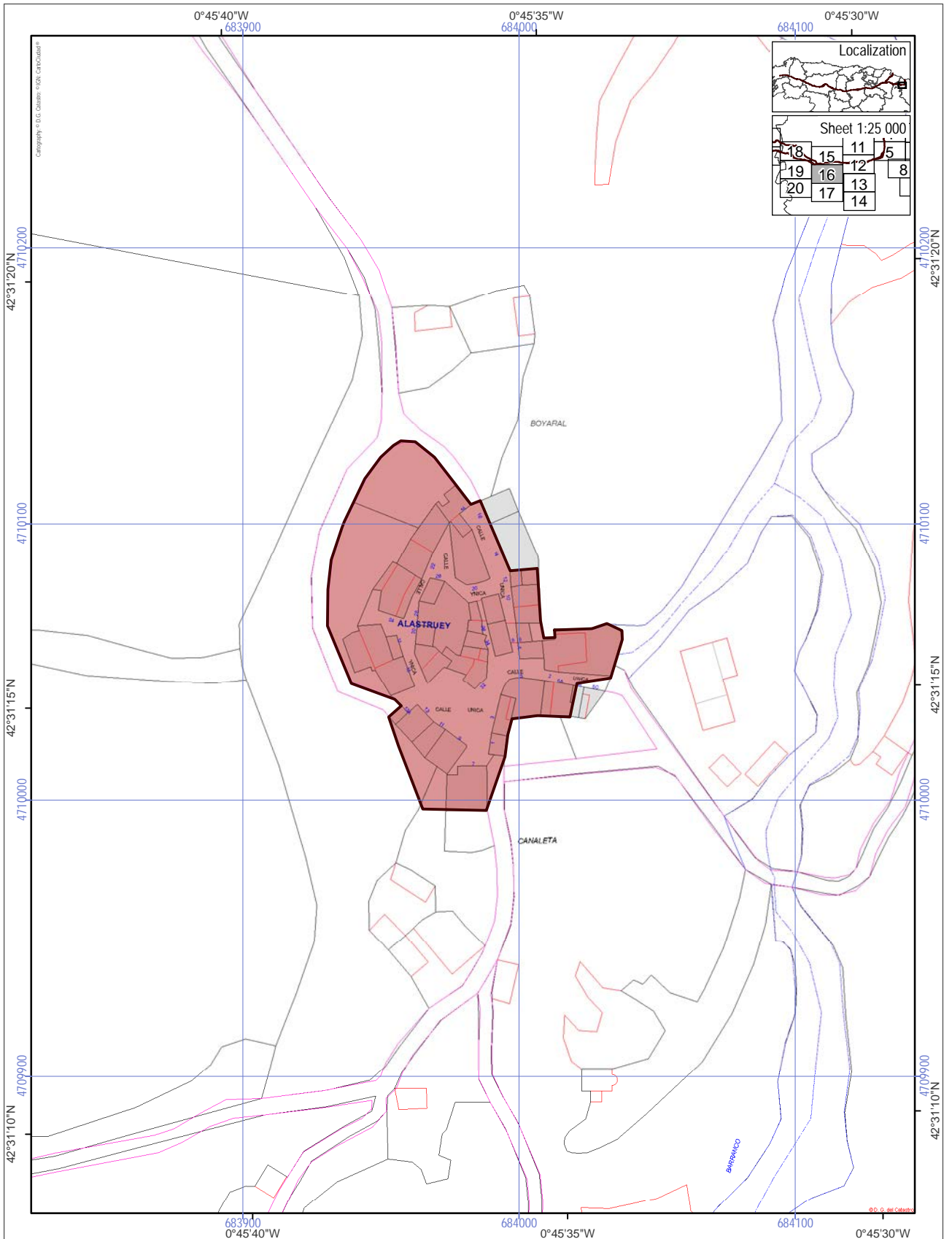
Scale 1:2 000

0 50 100 m

ETRS 1989, UTM Zone 30



ROUTE OF SANTIAGO DE COMPOSTELA. WORLD HERITAGE
 Agricultural building in Pardina de Esporre [14]



World Heritage Property

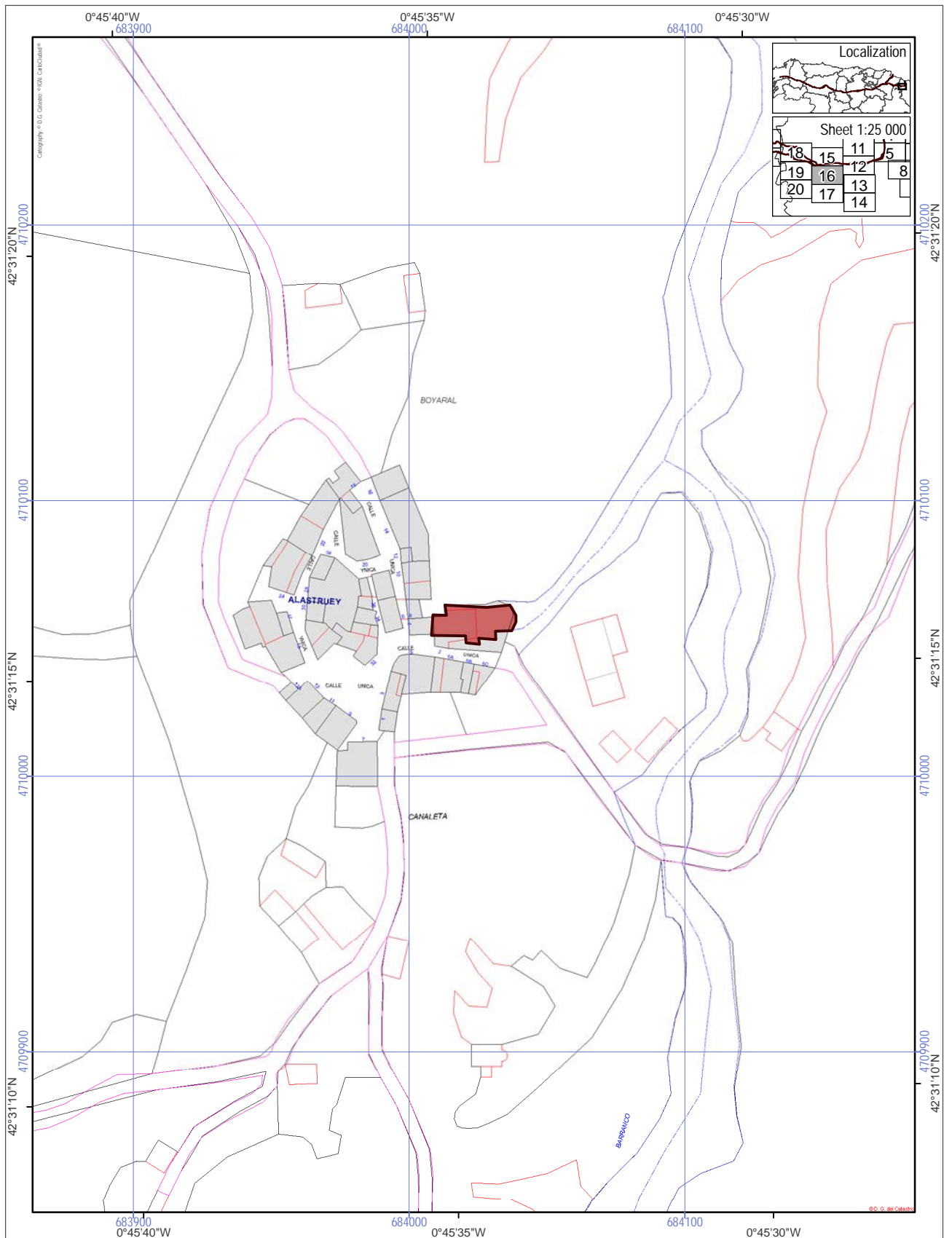
- Route of Santiago de Compostela
- Associated structures (0.7931 ha)
- Buffer zone of the World Heritage Property

Scale 1:2 000

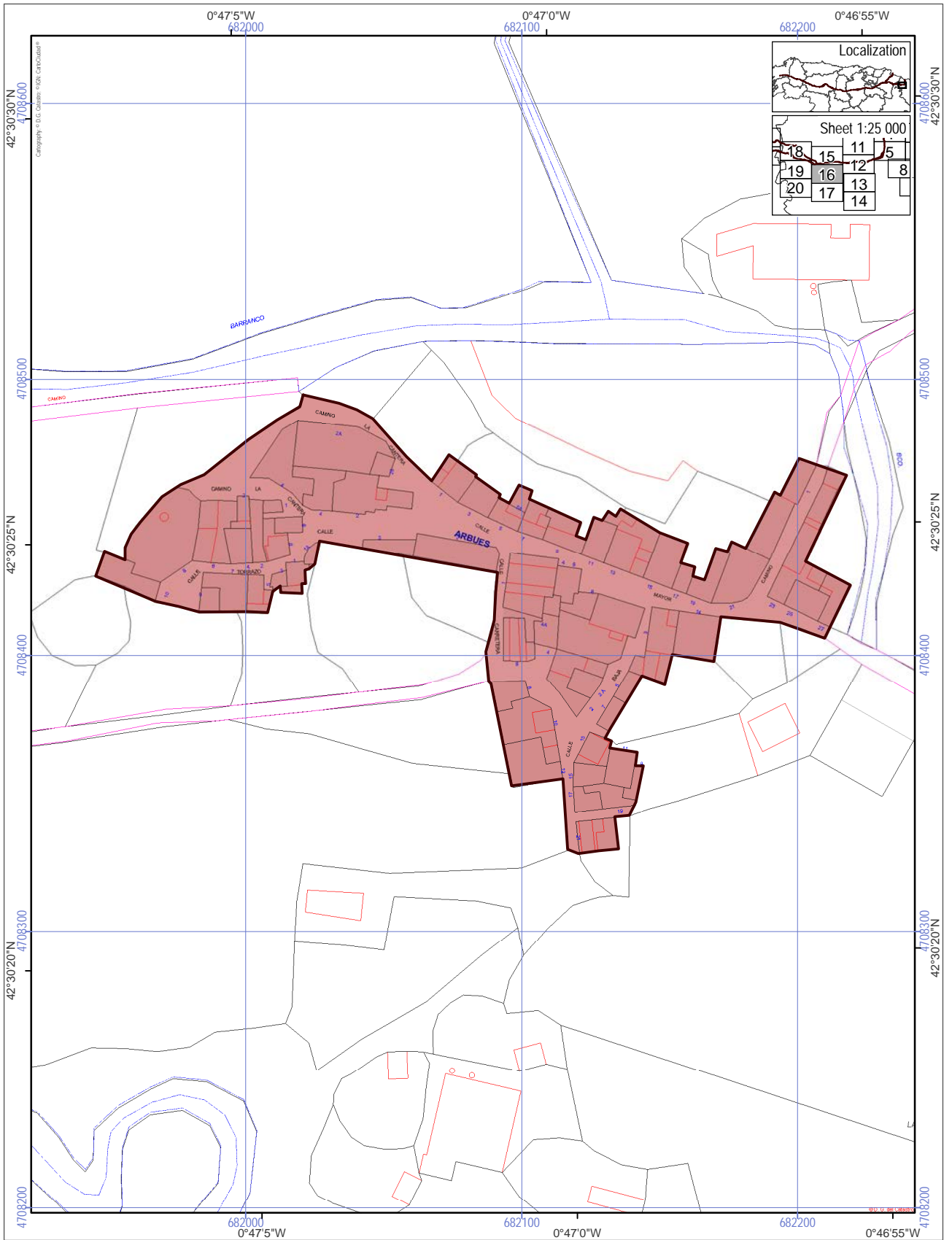
0 50 100 m

ETRS 1989, UTM Zone 30

NI



<ul style="list-style-type: none"> World Heritage Property Route of Santiago de Compostela Associated structures (0.0311 ha) Buffer zone of the World Heritage Property 	<p>Scale 1:2 000</p> <p>0 50 100 m</p> <p>ETRS 1989, UTM Zone 30</p>	
--	--	--



World Heritage Property

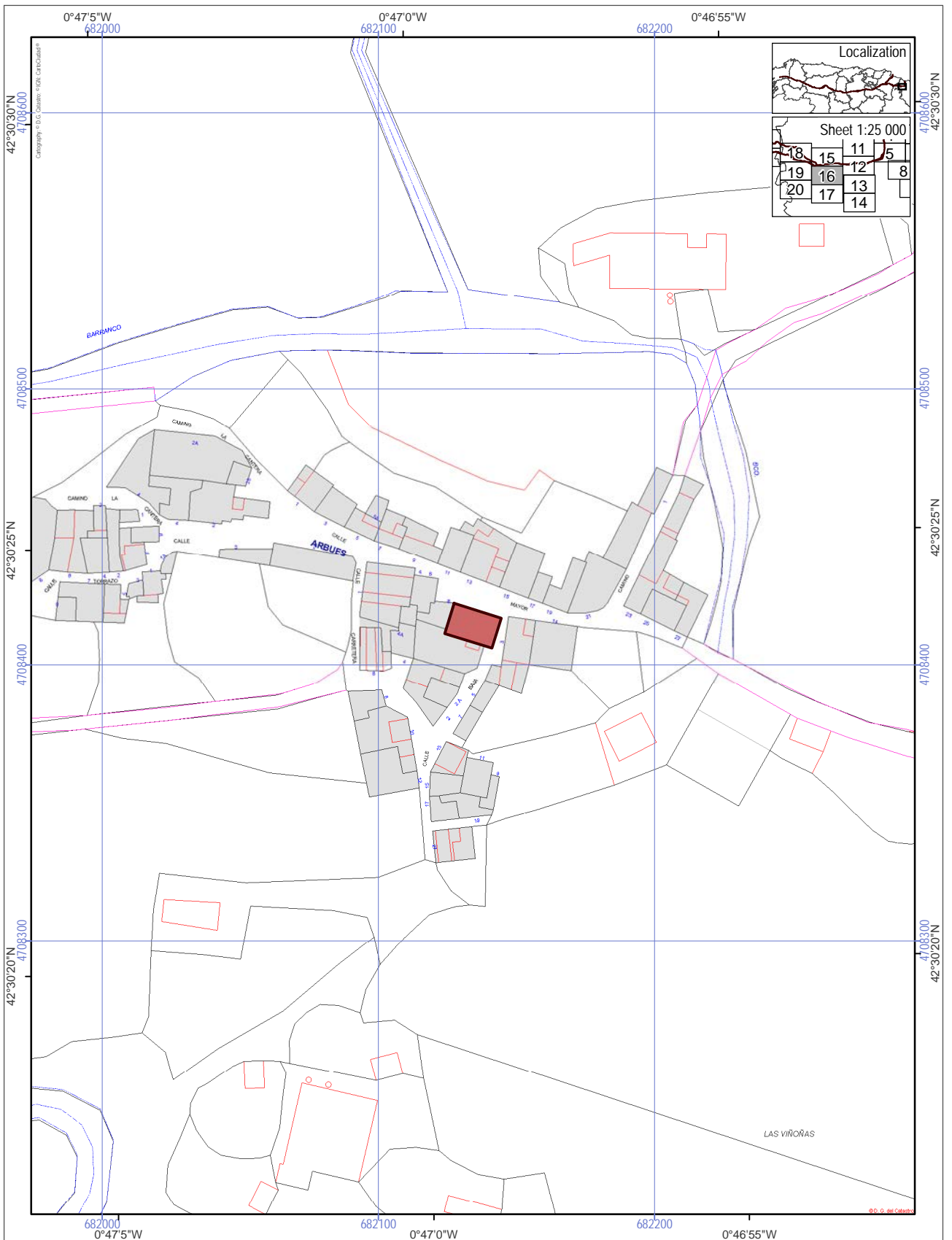
- Route of Santiago de Compostela
- Associated structures (1.4087 ha)
- Buffer zone of the World Heritage Property

Scale 1:2 000

0 50 100 m

ETRS 1989, UTM Zone 30

N



World Heritage Property

Route of Santiago de Compostela

Associated structures (0.028 ha)

Buffer zone of the World Heritage Property

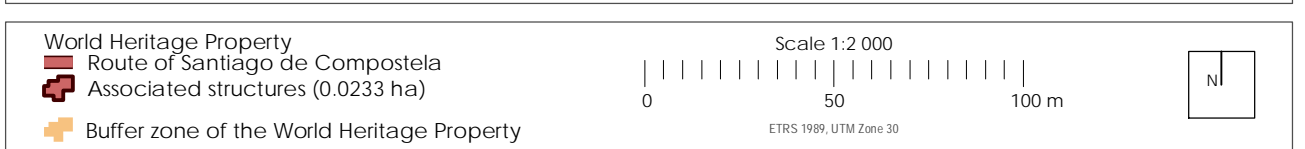
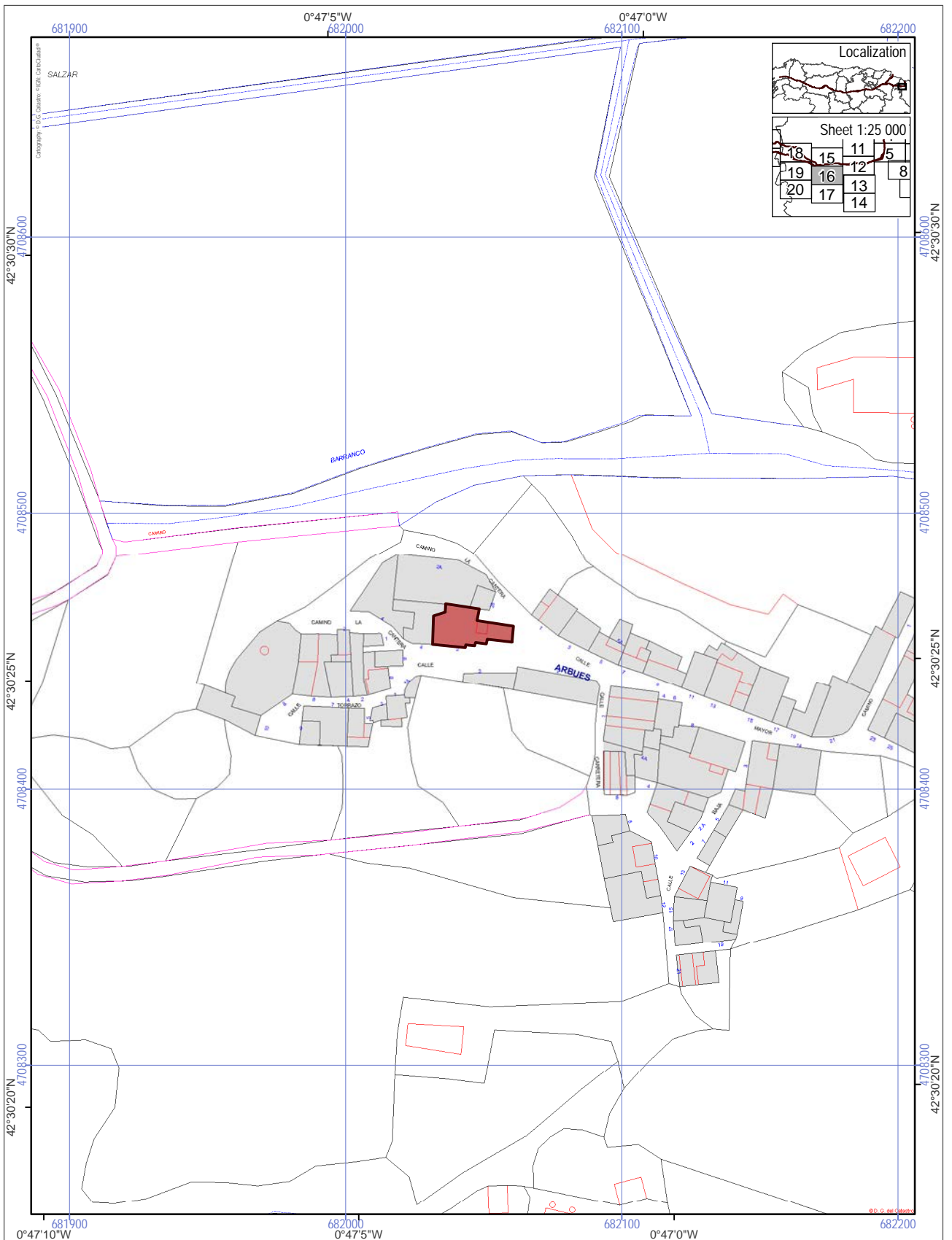
Scale 1:2 000

0 50 100 m

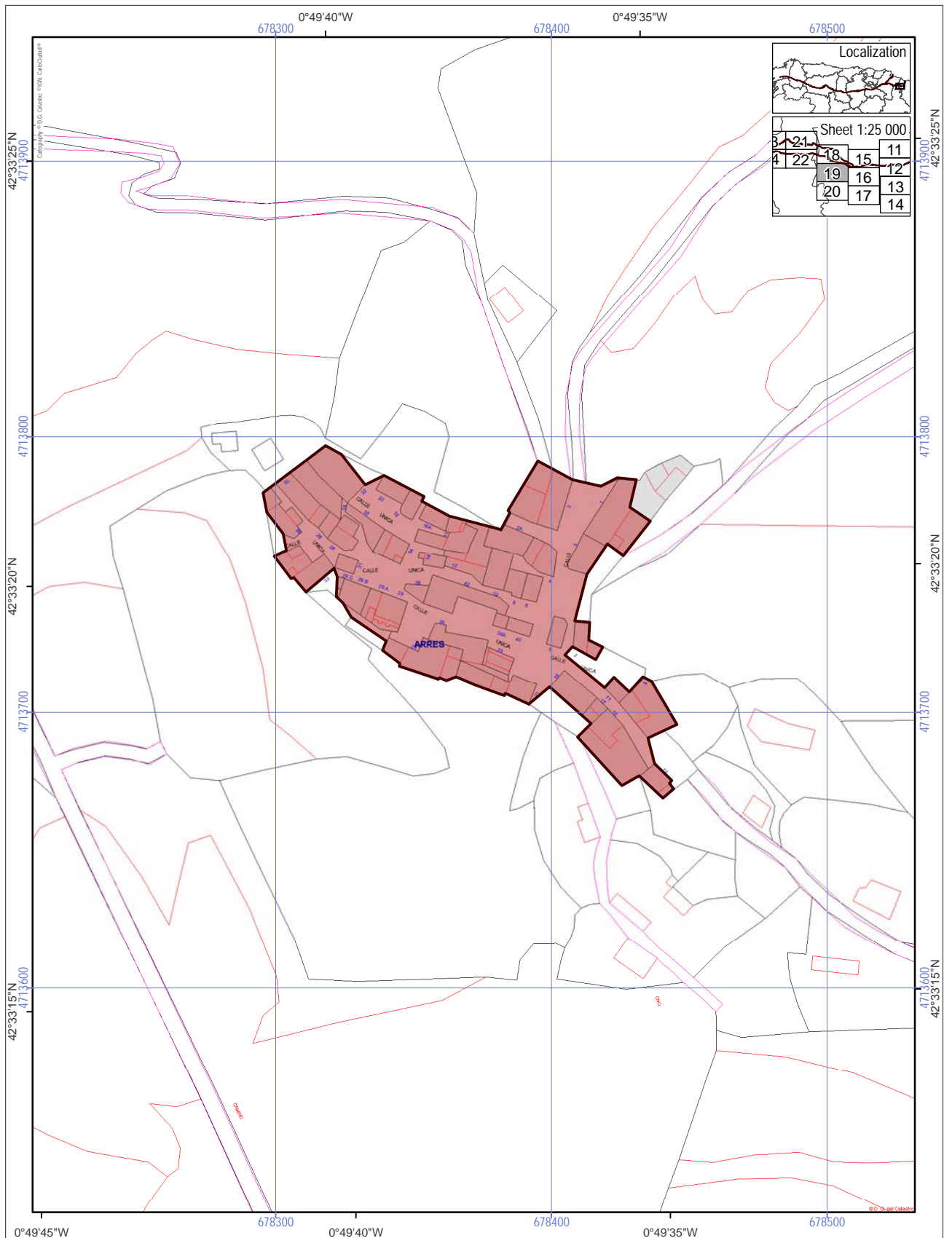
ETRS 1989, UTM Zone 30

NI

ROUTE OF SANTIAGO DE COMPOSTELA. WORLD HERITAGE
House-Palace in Arbués [18]



ROUTE OF SANTIAGO DE COMPOSTELA. WORLD HERITAGE
Parish Church of Arbués [19]



World Heritage Property

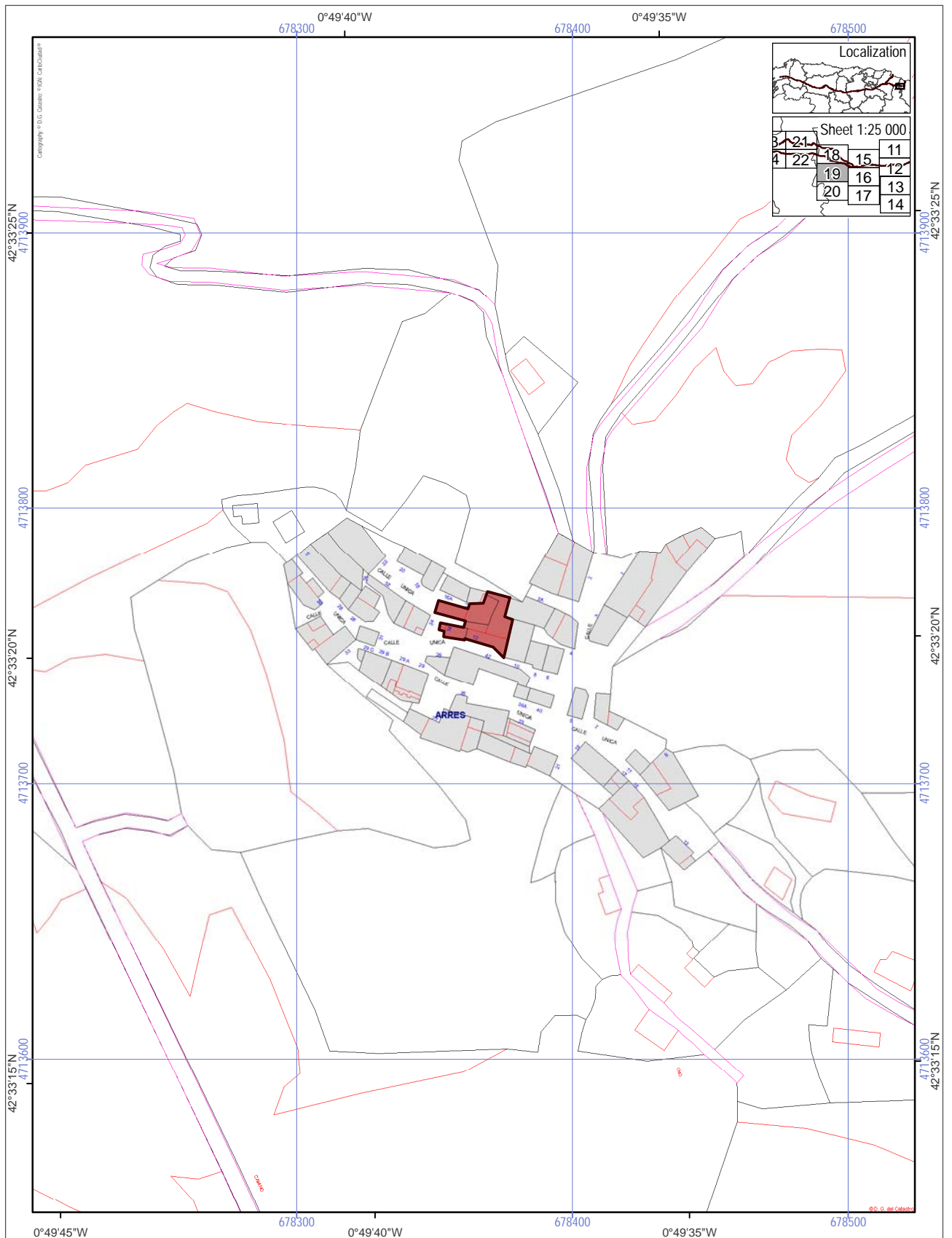
- Route of Santiago de Compostela
- Associated structures (0.8866 ha)
- Buffer zone of the World Heritage Property

Scale 1:2 000

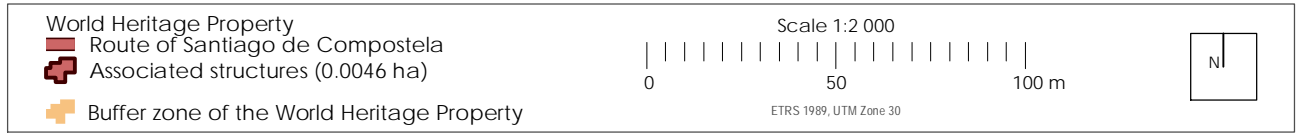
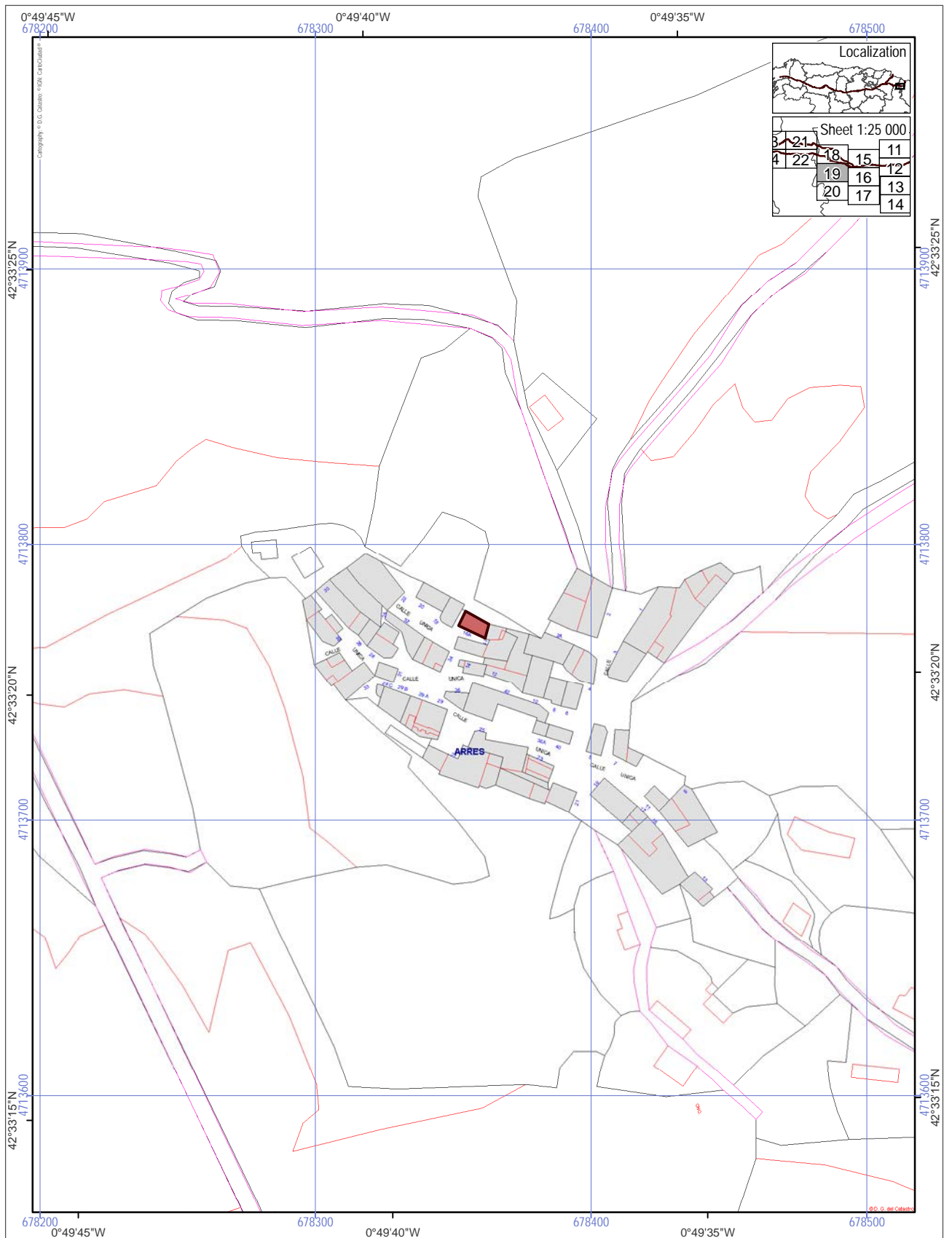
0 50 100 m

ETRS 1989, UTM Zone 30

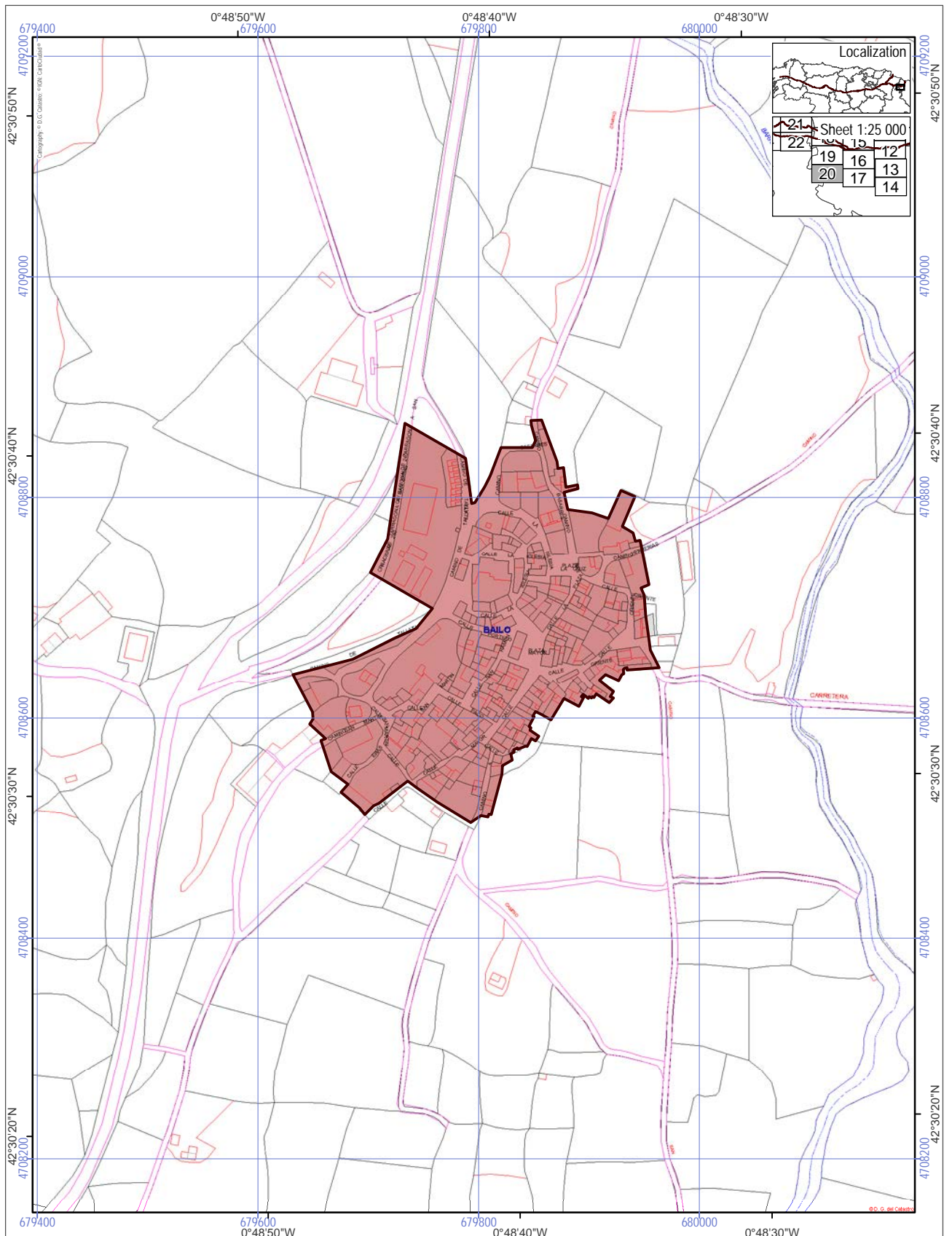
NI



<ul style="list-style-type: none">  World Heritage Property  Route of Santiago de Compostela  Associated structures (0.0151 ha)  Buffer zone of the World Heritage Property 	<p>Scale 1:2 000</p>  <p>0 50 100 m</p> <p>ETRS 1989, UTM Zone 30</p>	
---	---	---



ROUTE OF SANTIAGO DE COMPOSTELA. WORLD HERITAGE
 Castle of Arrés [22]




World Heritage Property

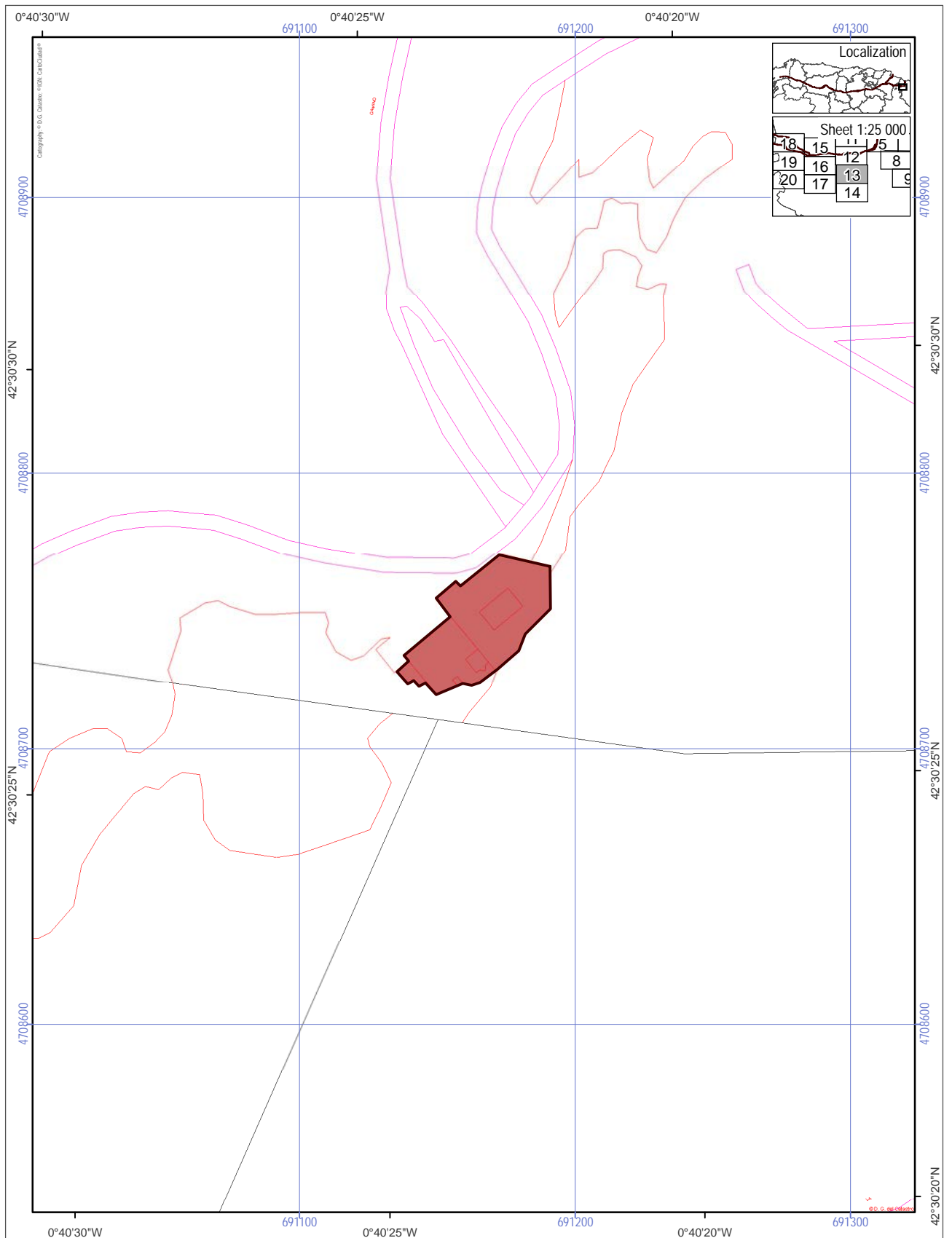
-  Route of Santiago de Compostela
-  Associated structures (4.585 ha)
-  Buffer zone of the World Heritage Property

Scale 1:5 000




0 100 200 m

ETRS 1989, UTM Zone 30





World Heritage Property

-  Route of Santiago de Compostela
-  Associated structures (0.064 ha)
-  Buffer zone of the World Heritage Property

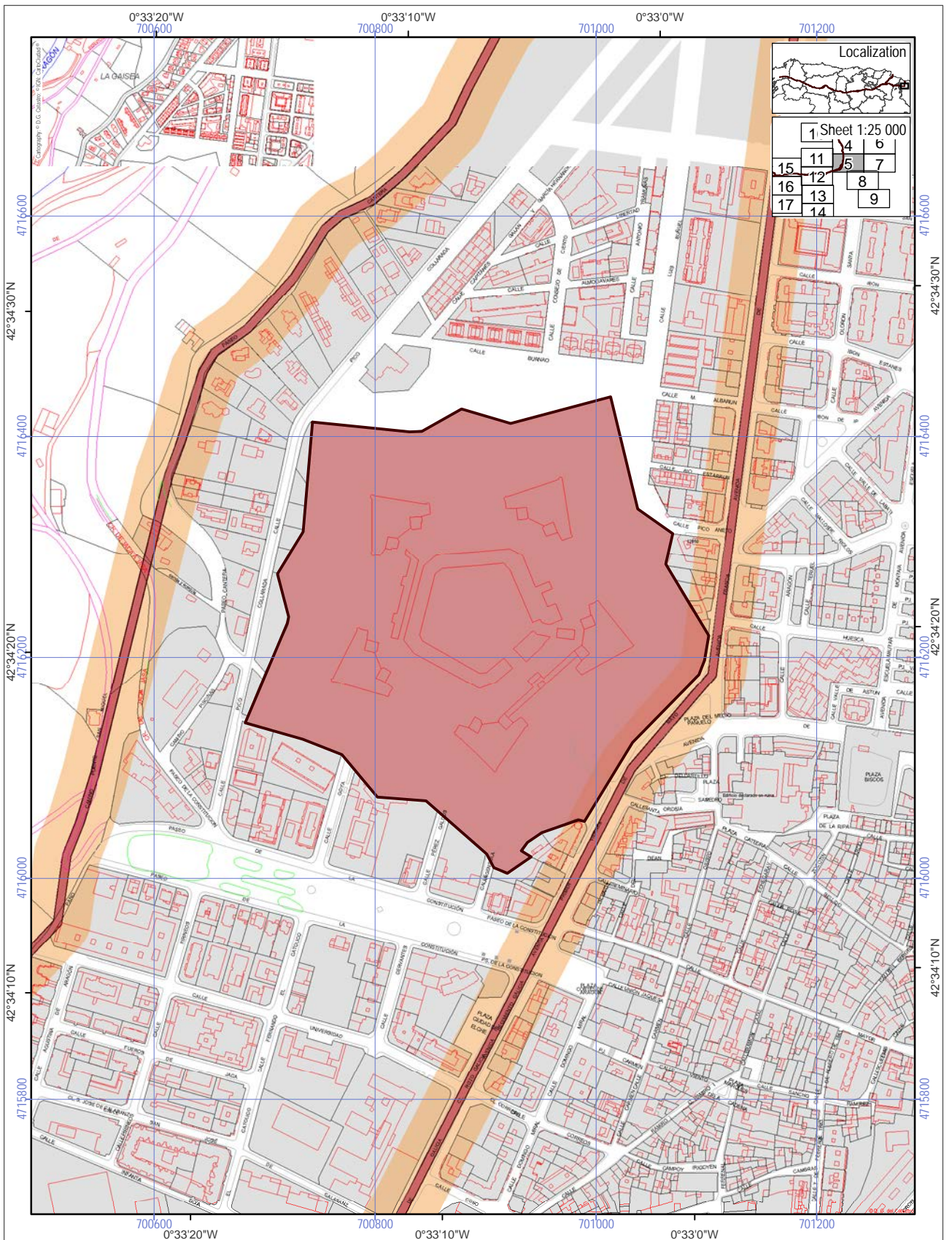
Scale 1:2 000

0 | 50 | 100 m

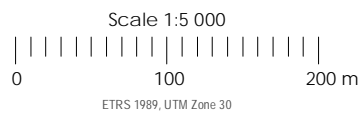
ETRS 1989, UTM Zone 30

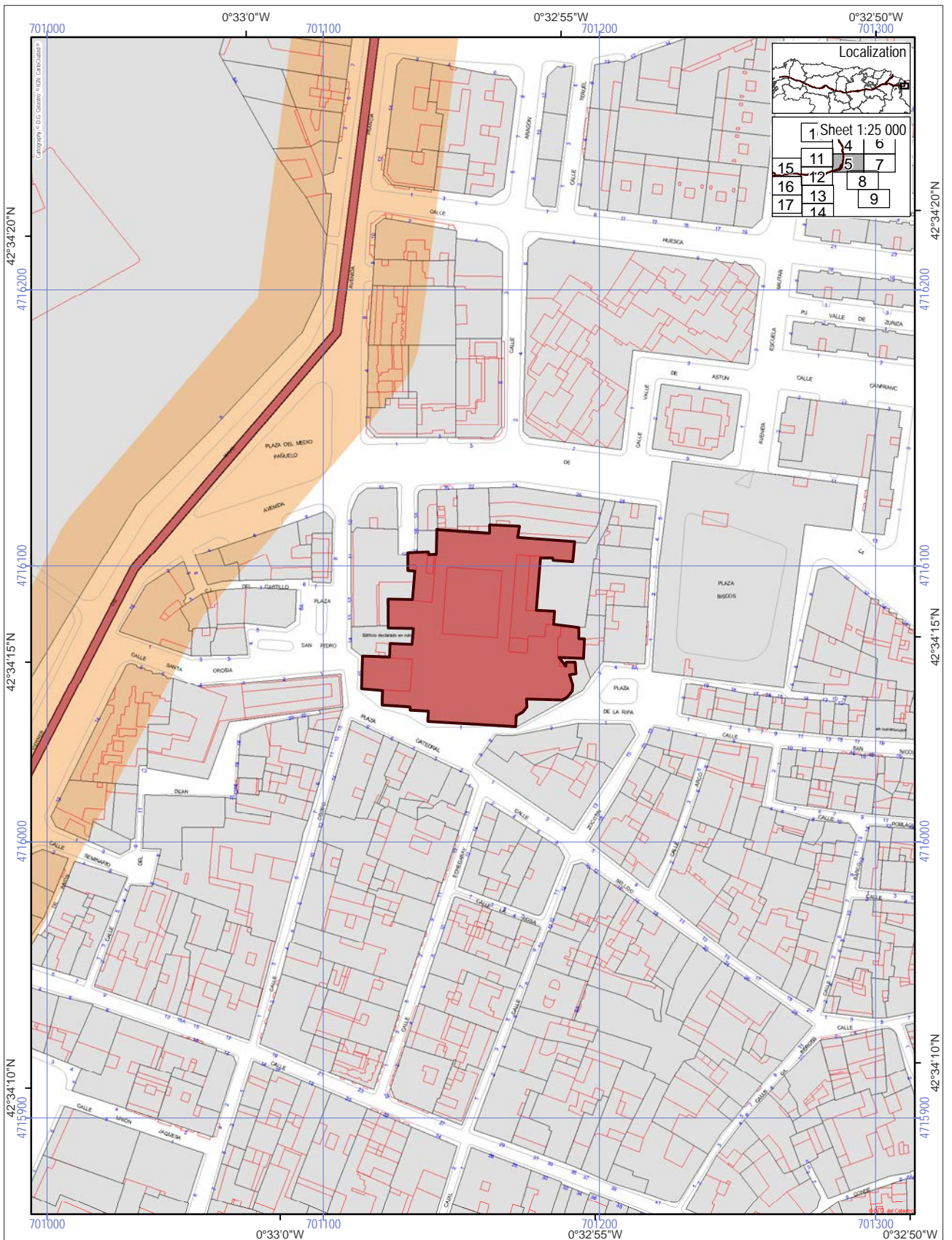
N

ROUTE OF SANTIAGO DE COMPOSTELA. WORLD HERITAGE
 Monastery of San Juan de la Peña [24]



- World Heritage Property
- Route of Santiago de Compostela
- Associated structures (11.728 ha)
- Buffer zone of the World Heritage Property

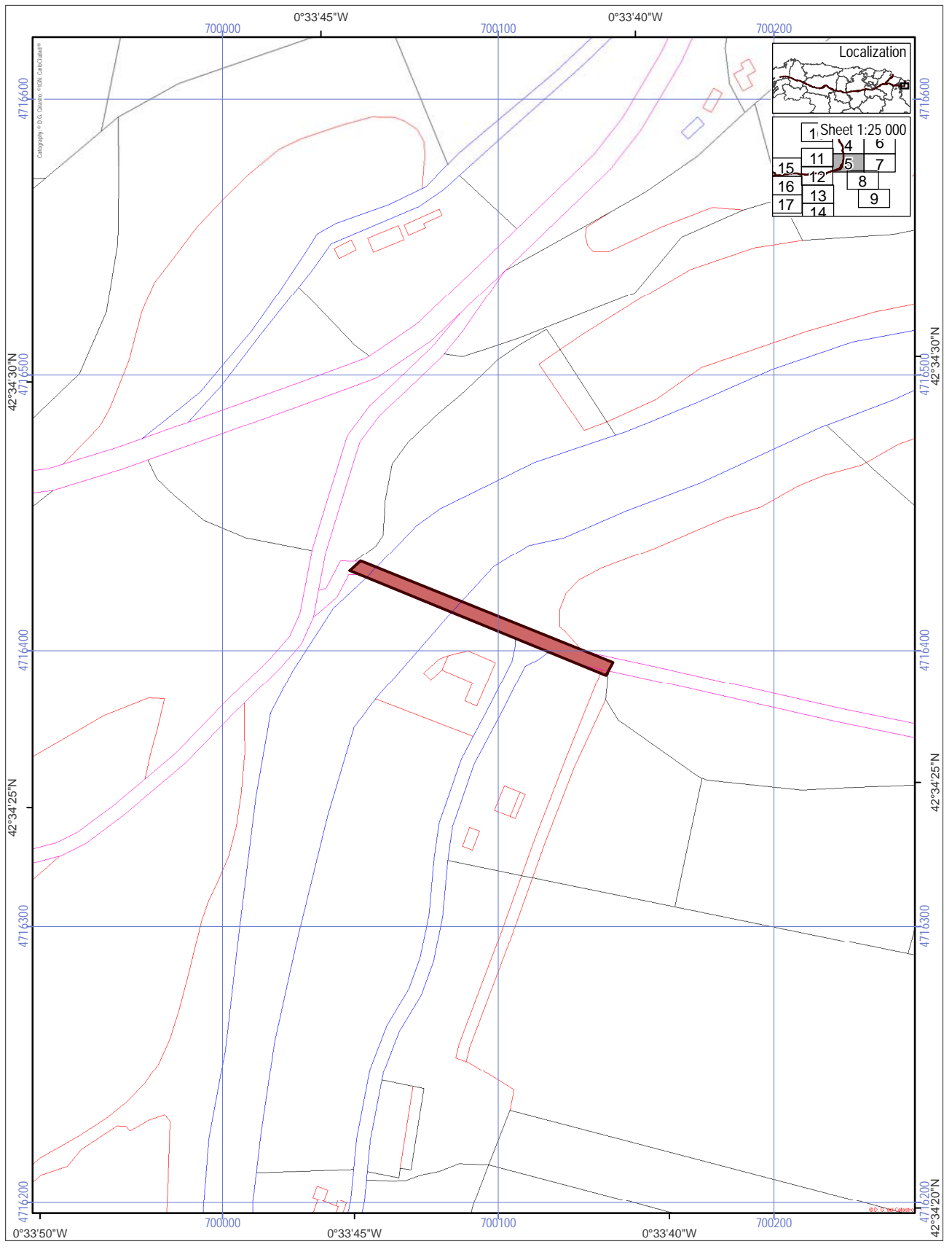




World Heritage Property
 Route of Santiago de Compostela
 Associated structures (0.393 ha)
 Buffer zone of the World Heritage Property

Scale 1:2 000
 0 50 100 m
 ETRS 1989, UTM Zone 30

NI



World Heritage Property

Route of Santiago de Compostela

Associated structures (0.0498 ha)

Buffer zone of the World Heritage Property

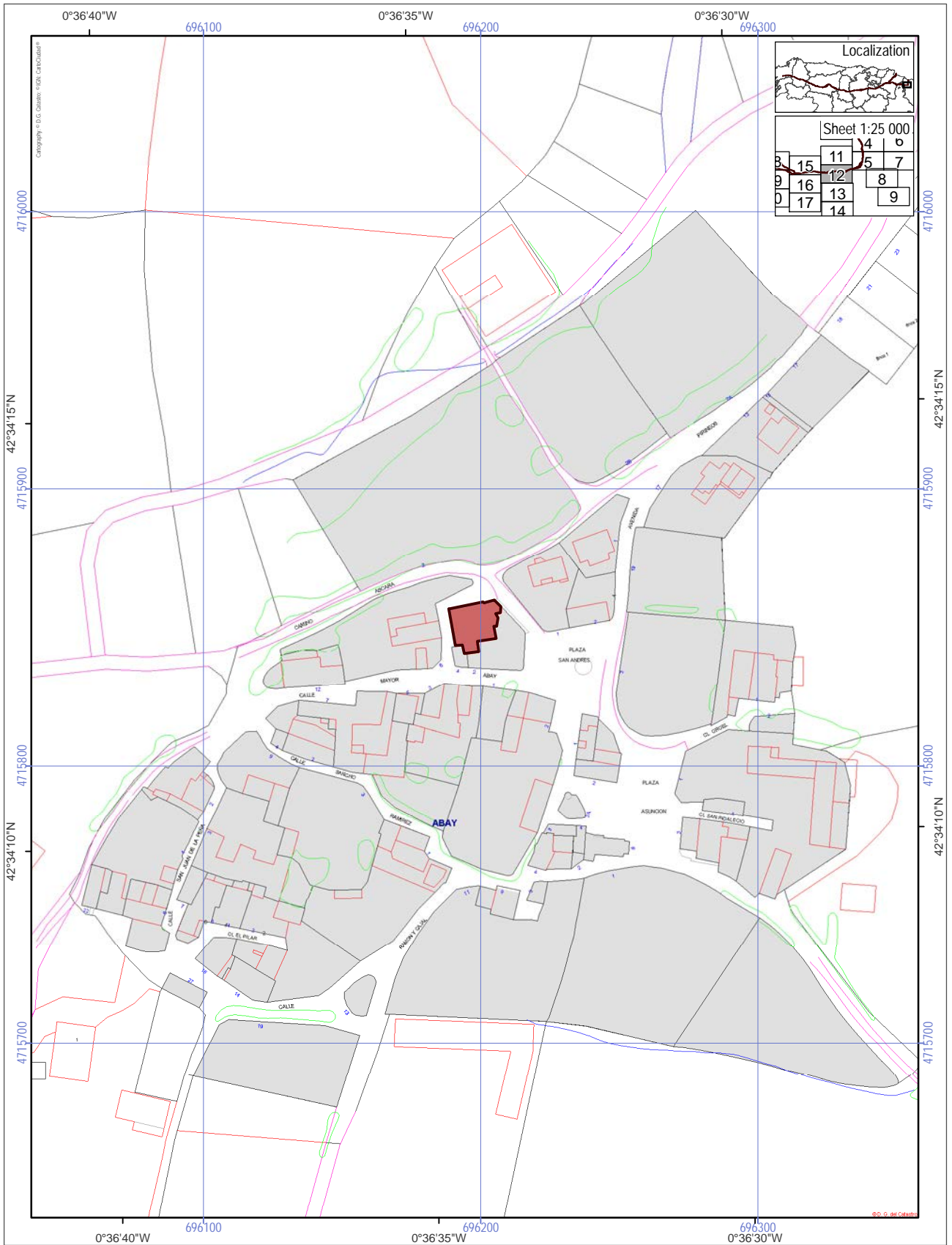
Scale 1:2 000

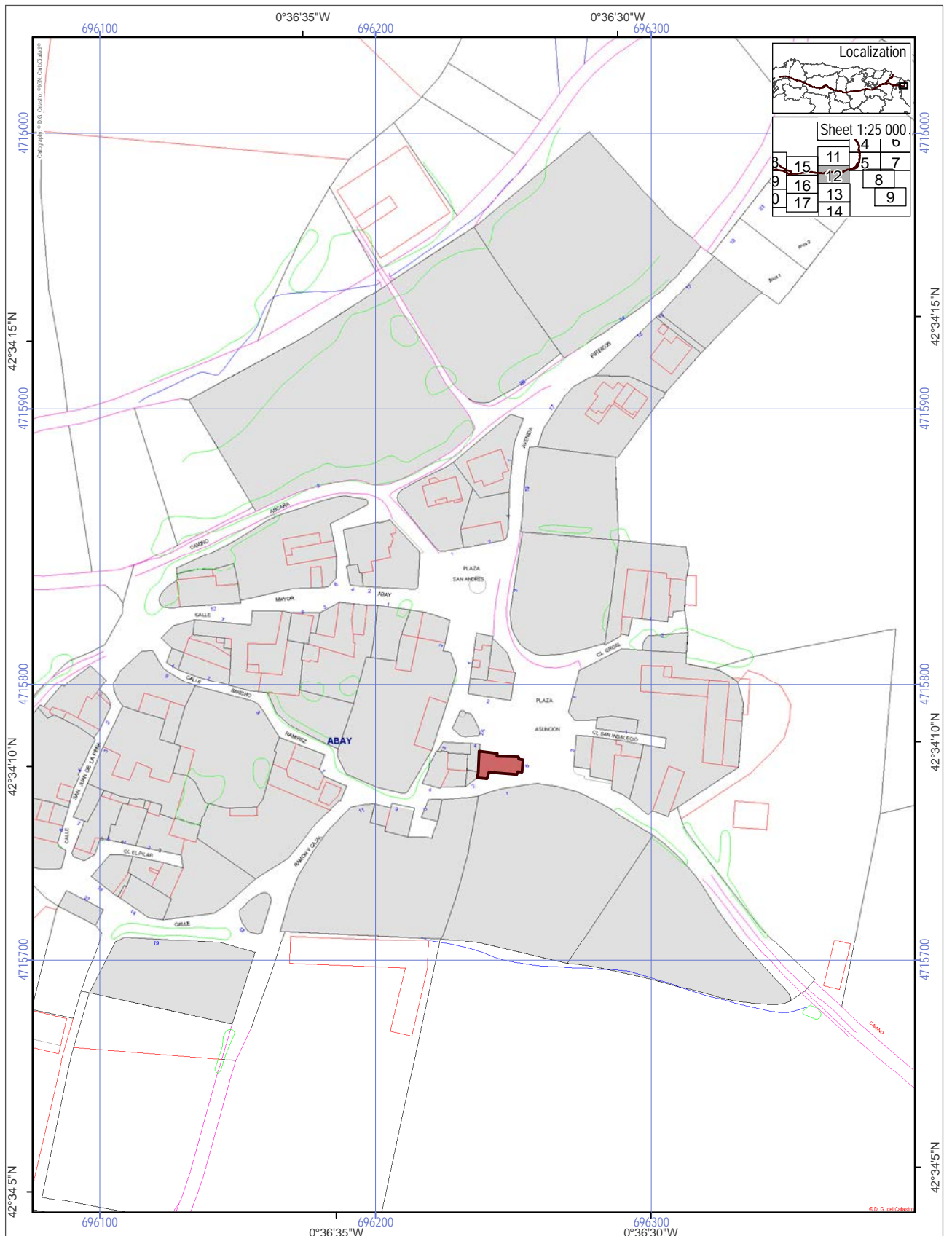
0 50 100 m

ETRS 1989, UTM Zone 30

North arrow (N)

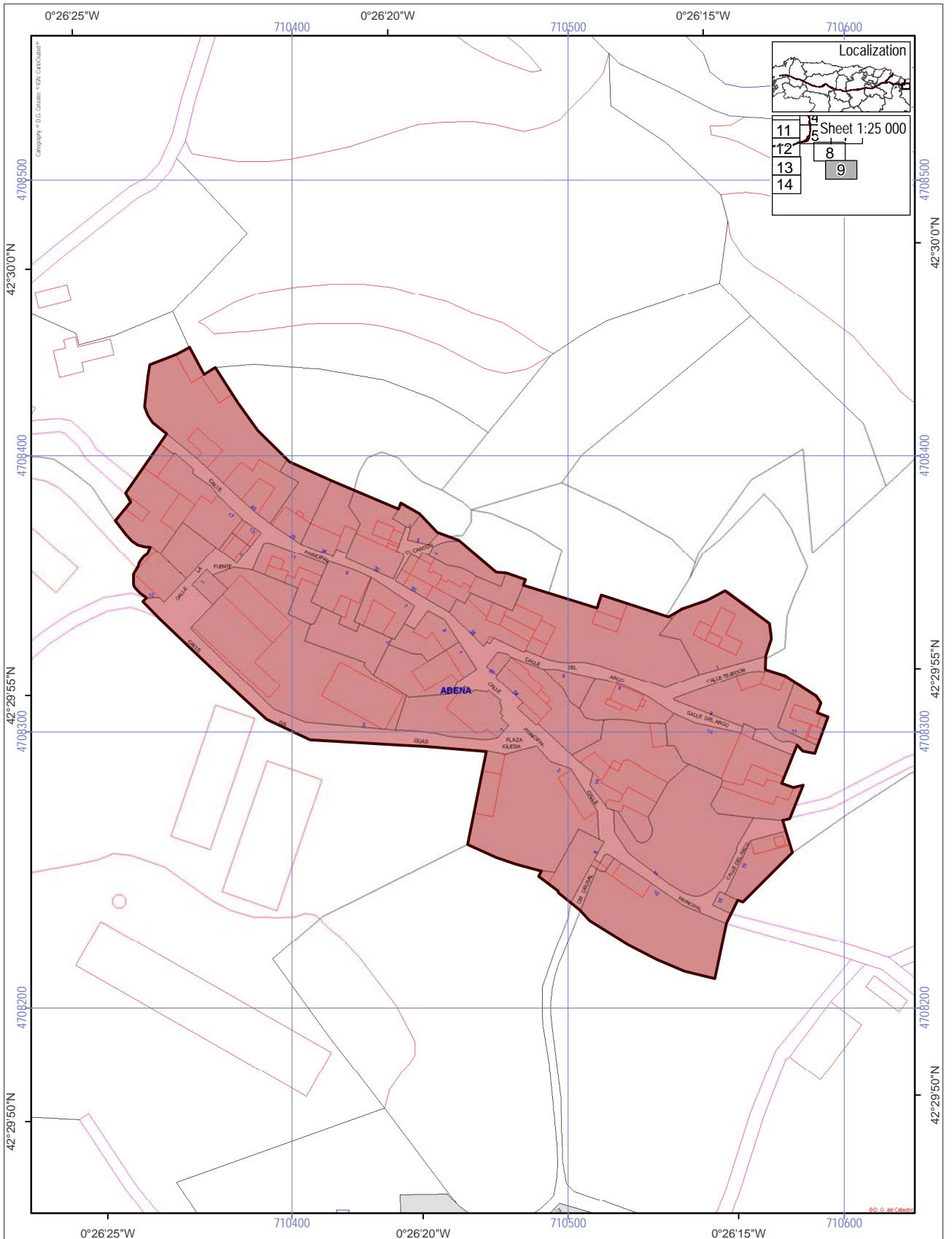
ROUTE OF SANTIAGO DE COMPOSTELA. WORLD HERITAGE
 San Miguel bridge [27]





World Heritage Property
 Route of Santiago de Compostela
 Associated structures (0.0142 ha)
 Buffer zone of the World Heritage Property

Scale 1:2 000
 0 50 100 m
 ETRS 1989, UTM Zone 30



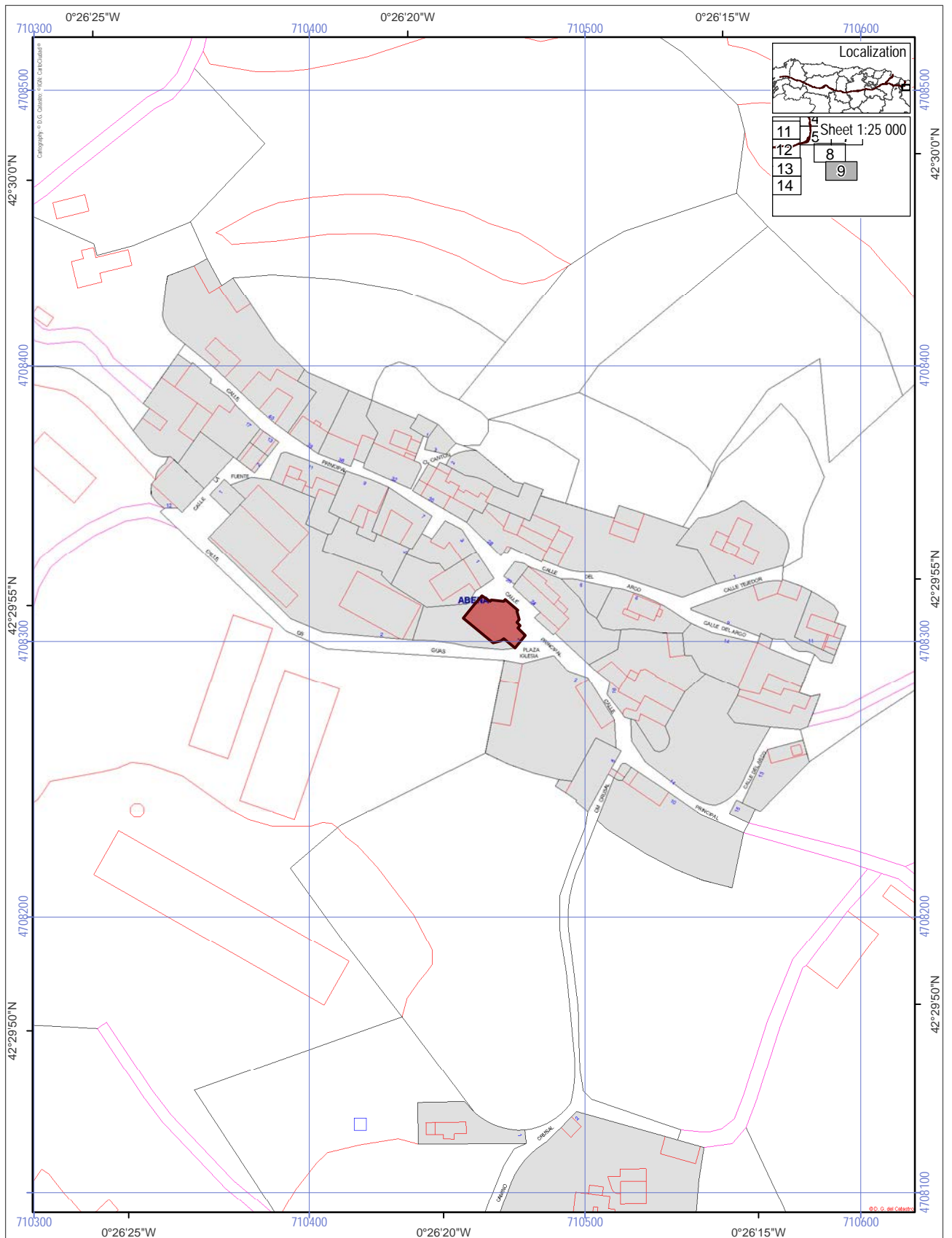
World Heritage Property






- Route of Santiago de Compostela
- Associated structures (2.1963 ha)
- Buffer zone of the World Heritage Property

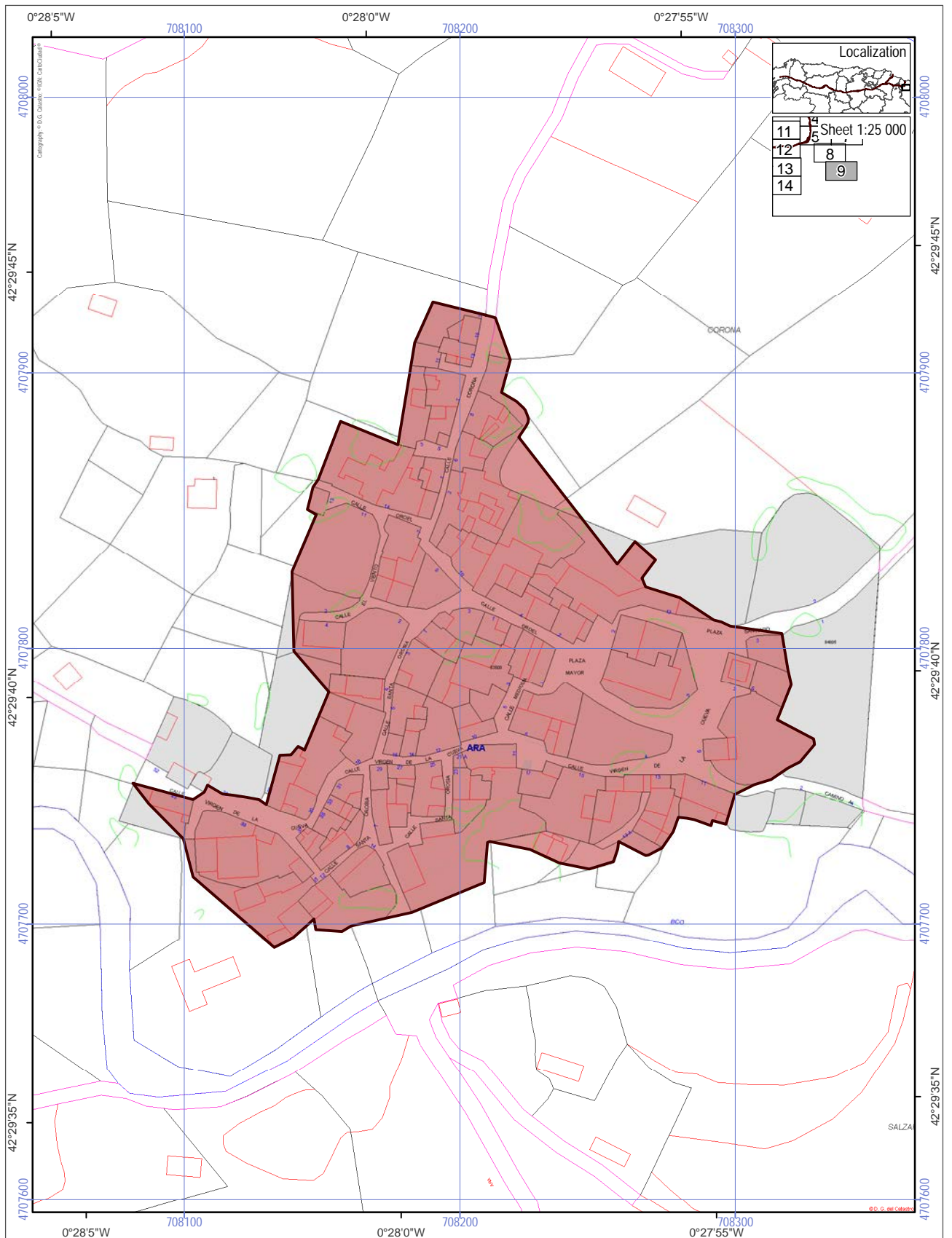
Scale 1:2 000

0 | 50 | 100 m

ETRS 1989, UTM Zone 30



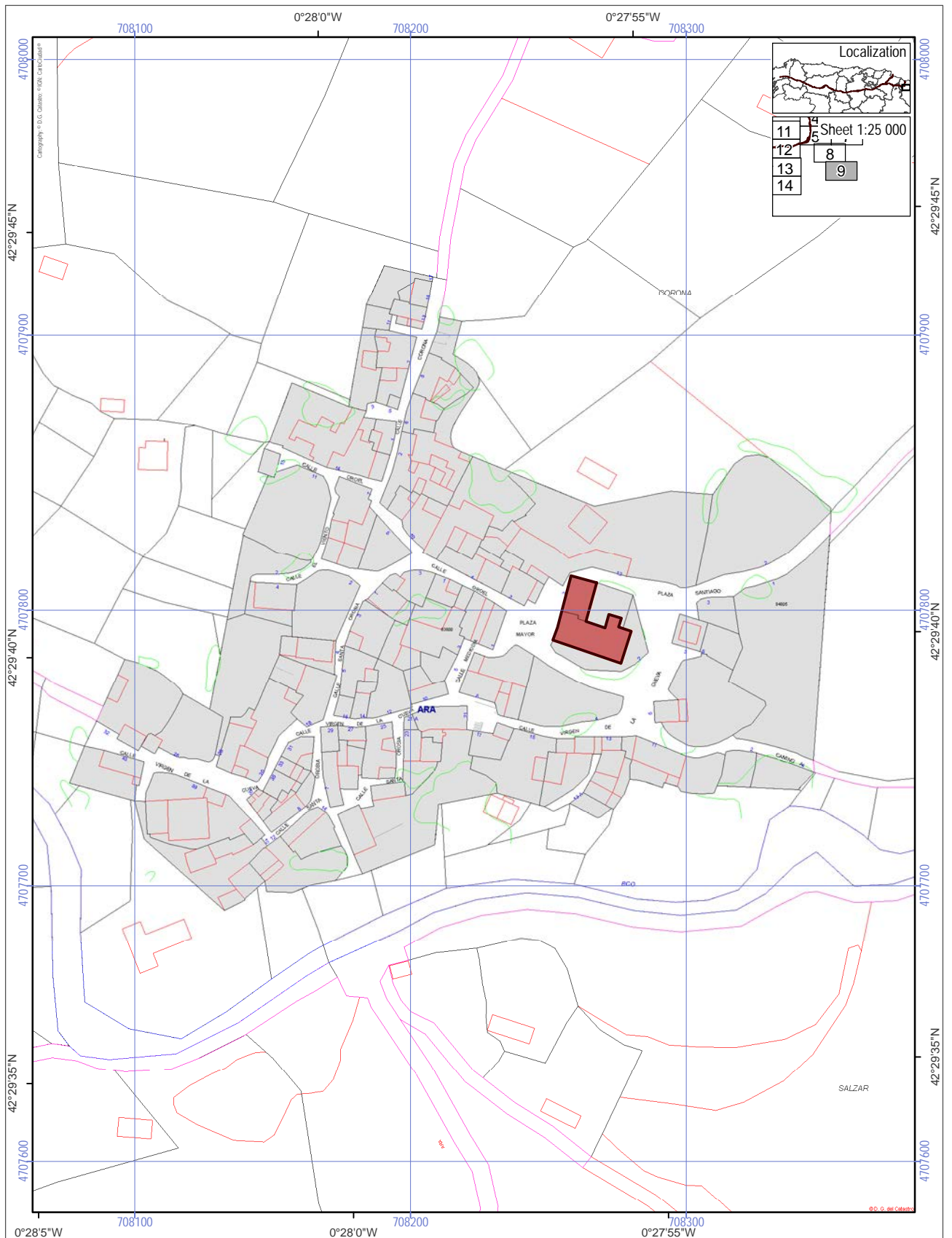
World Heritage Property	Scale 1:2 000	
 Route of Santiago de Compostela  Associated structures (0.0244 ha)		
 Buffer zone of the World Heritage Property	ETRS 1989, UTM Zone 30	



World Heritage Property
 Route of Santiago de Compostela
 Associated structures (2.7702 ha)
 Buffer zone of the World Heritage Property

Scale 1:2 000
 0 50 100 m
 ETRS 1989, UTM Zone 30

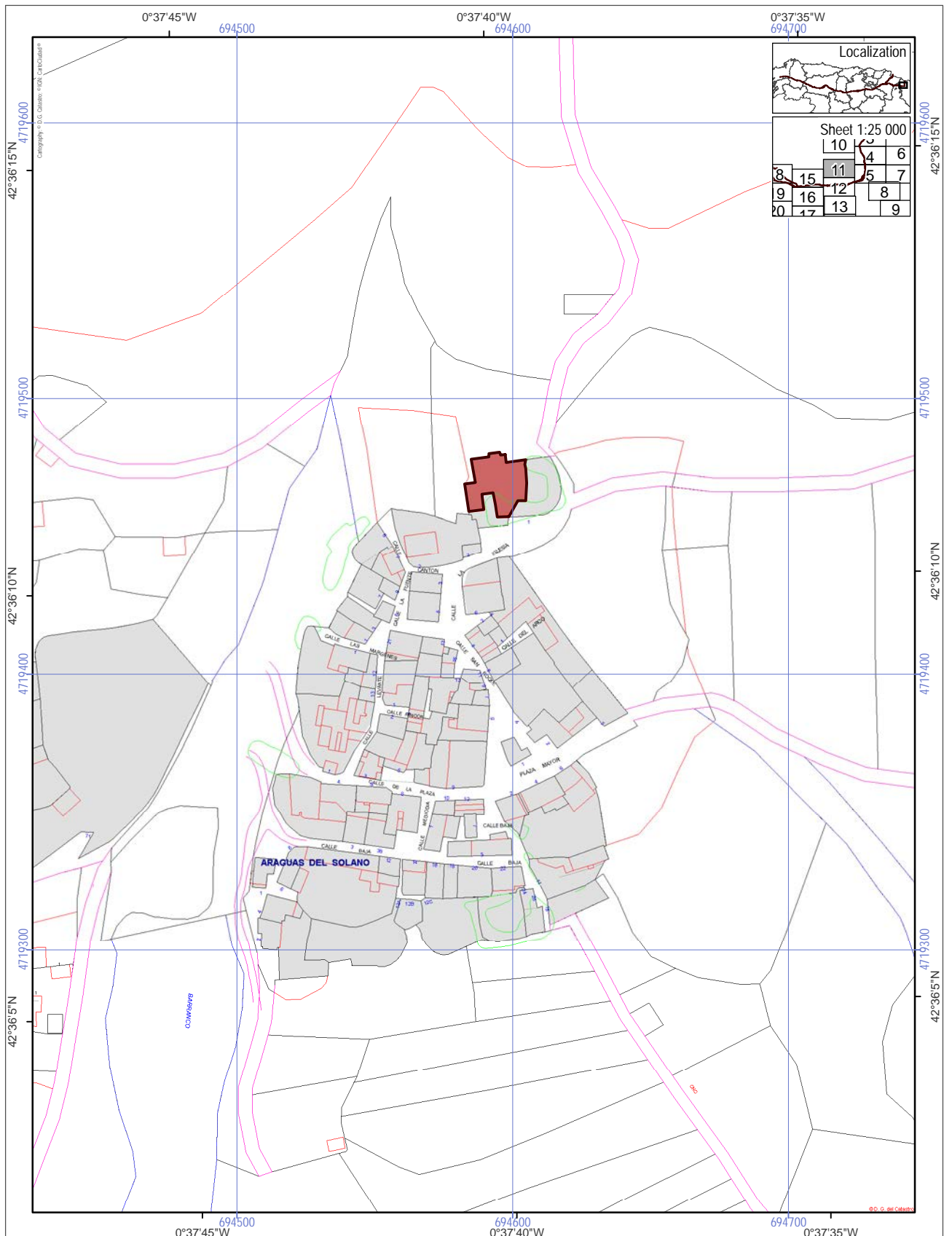
North Arrow



World Heritage Property
 Route of Santiago de Compostela
 Associated structures (0.054 ha)
 Buffer zone of the World Heritage Property

Scale 1:2 000
 0 50 100 m
 ETRS 1989, UTM Zone 30

North Arrow

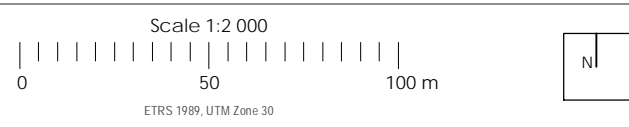


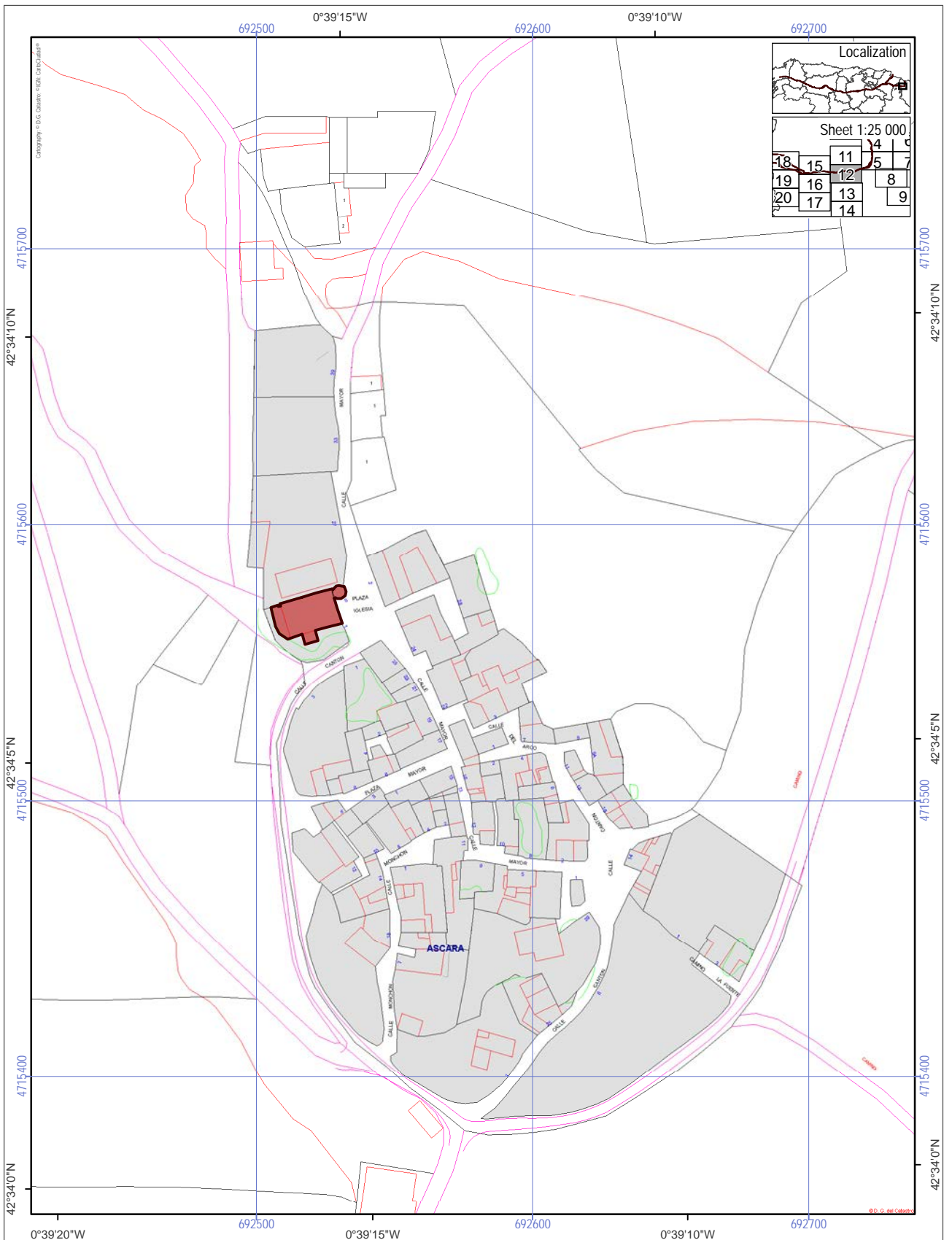
Localization

Sheet 1:25 000




10	4	6
8	15	11
9	16	12
20	17	13
		5
		8
		9

- World Heritage Property
- Route of Santiago de Compostela
- Associated structures (0.0295 ha)
- Buffer zone of the World Heritage Property






World Heritage Property

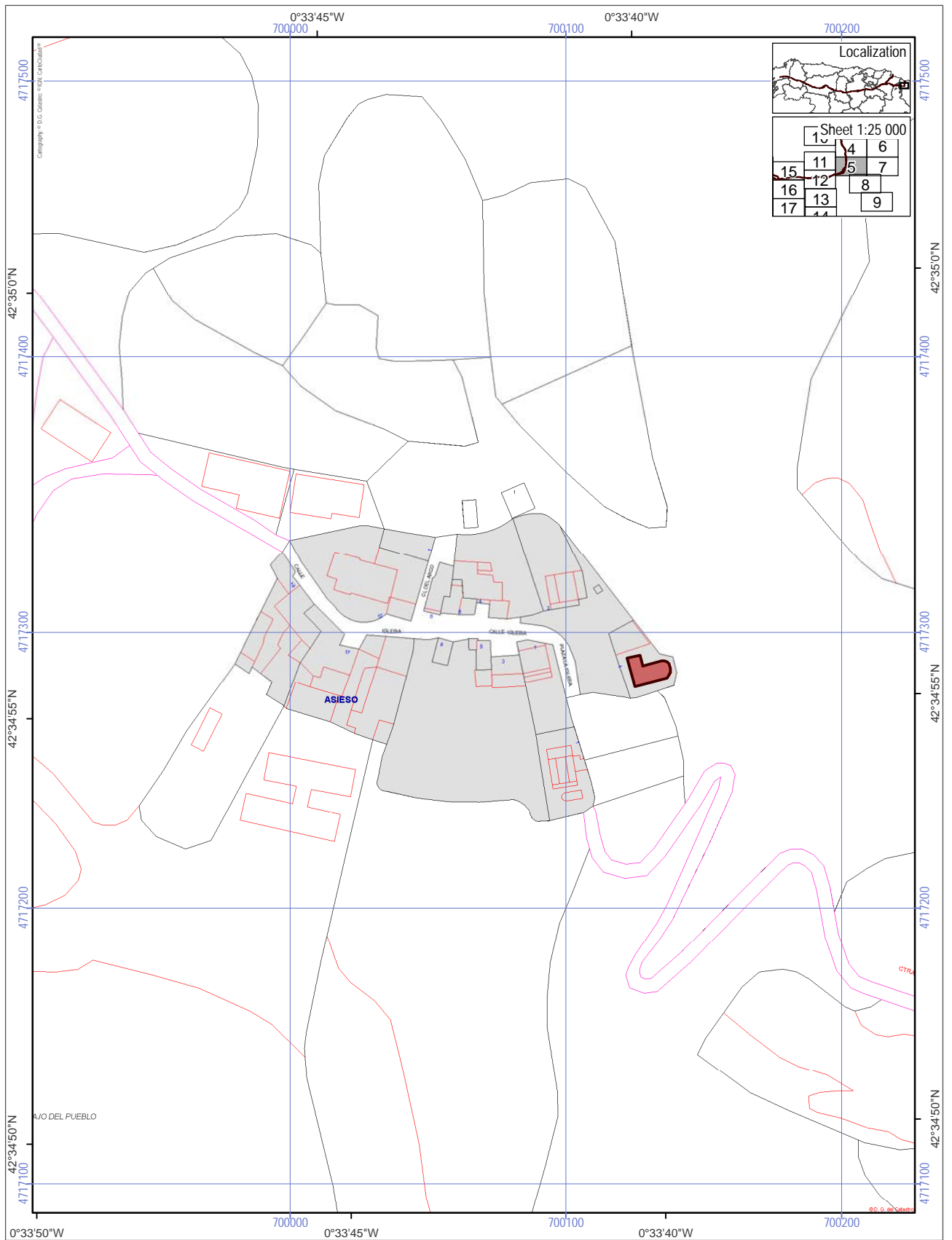
-  Route of Santiago de Compostela
-  Associated structures (0.034 ha)
-  Buffer zone of the World Heritage Property

Scale 1:2 000

0 | 50 | 100 m

ETRS 1989, UTM Zone 30





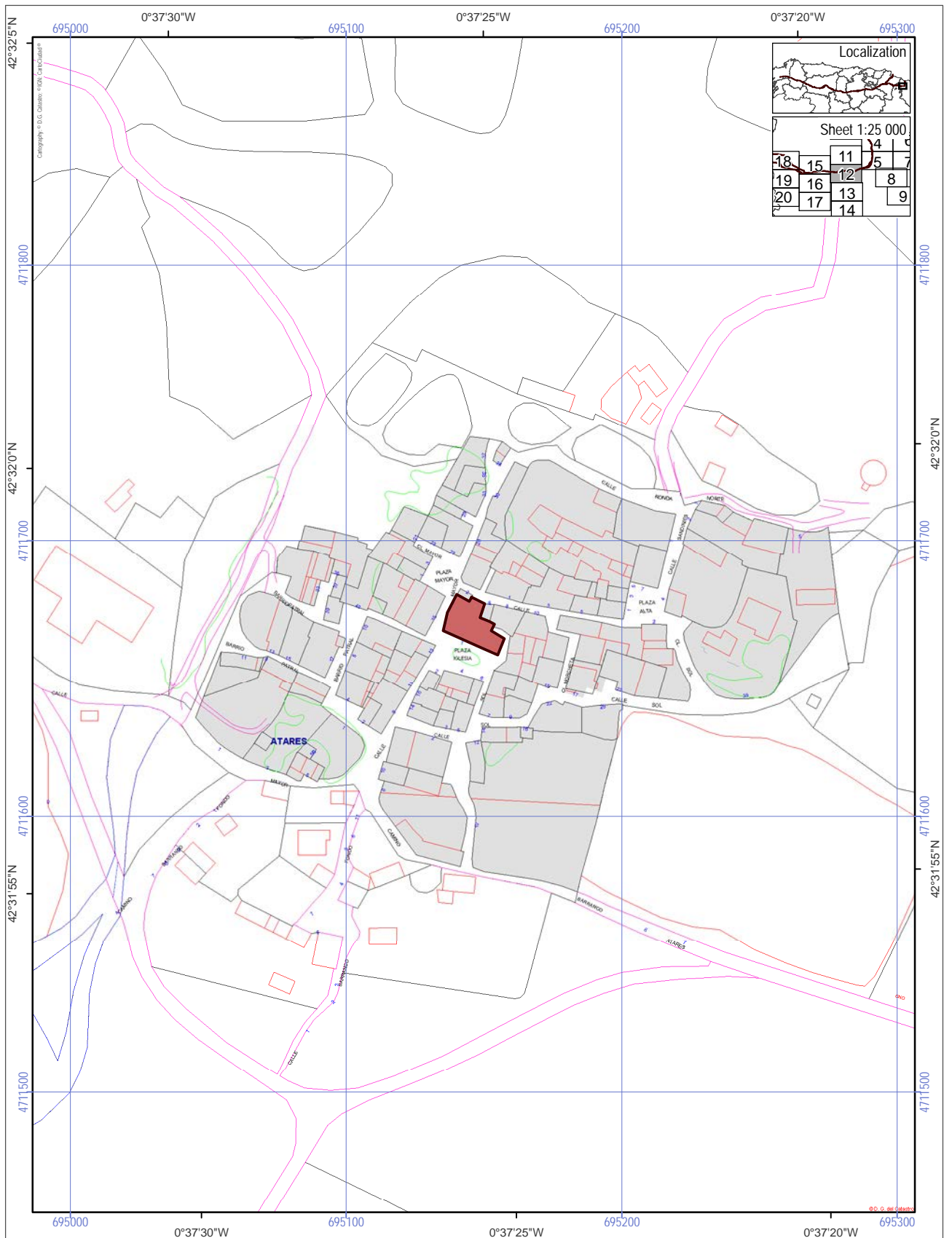
World Heritage Property
 Route of Santiago de Compostela
 Associated structures (0.0149 ha)
 Buffer zone of the World Heritage Property

Scale 1:2 000




0 | 50 | 100 m

ETRS 1989, UTM Zone 30

N



World Heritage Property

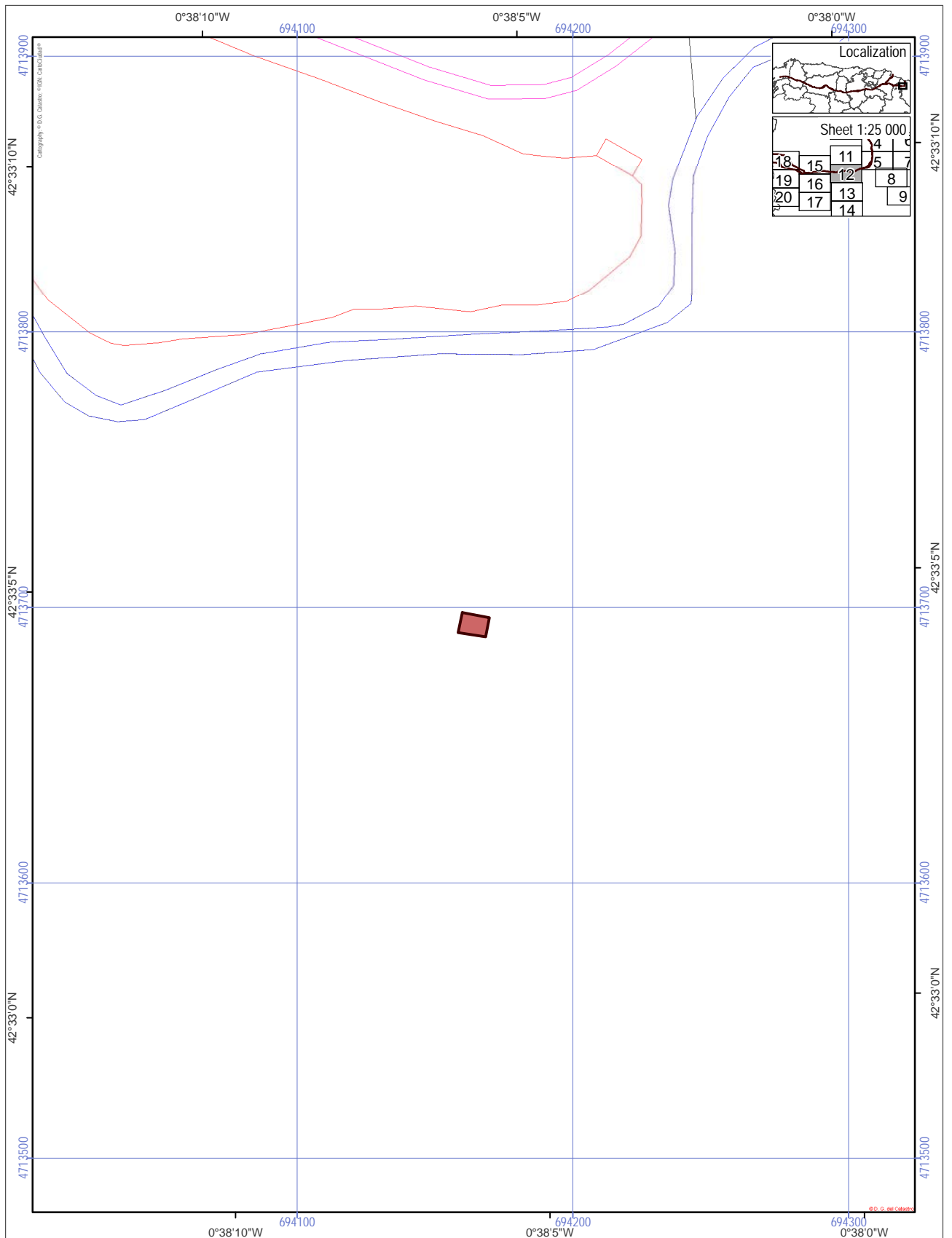
-  Route of Santiago de Compostela
-  Associated structures (0.0225 ha)
-  Buffer zone of the World Heritage Property

Scale 1:2 000

0 50 100 m

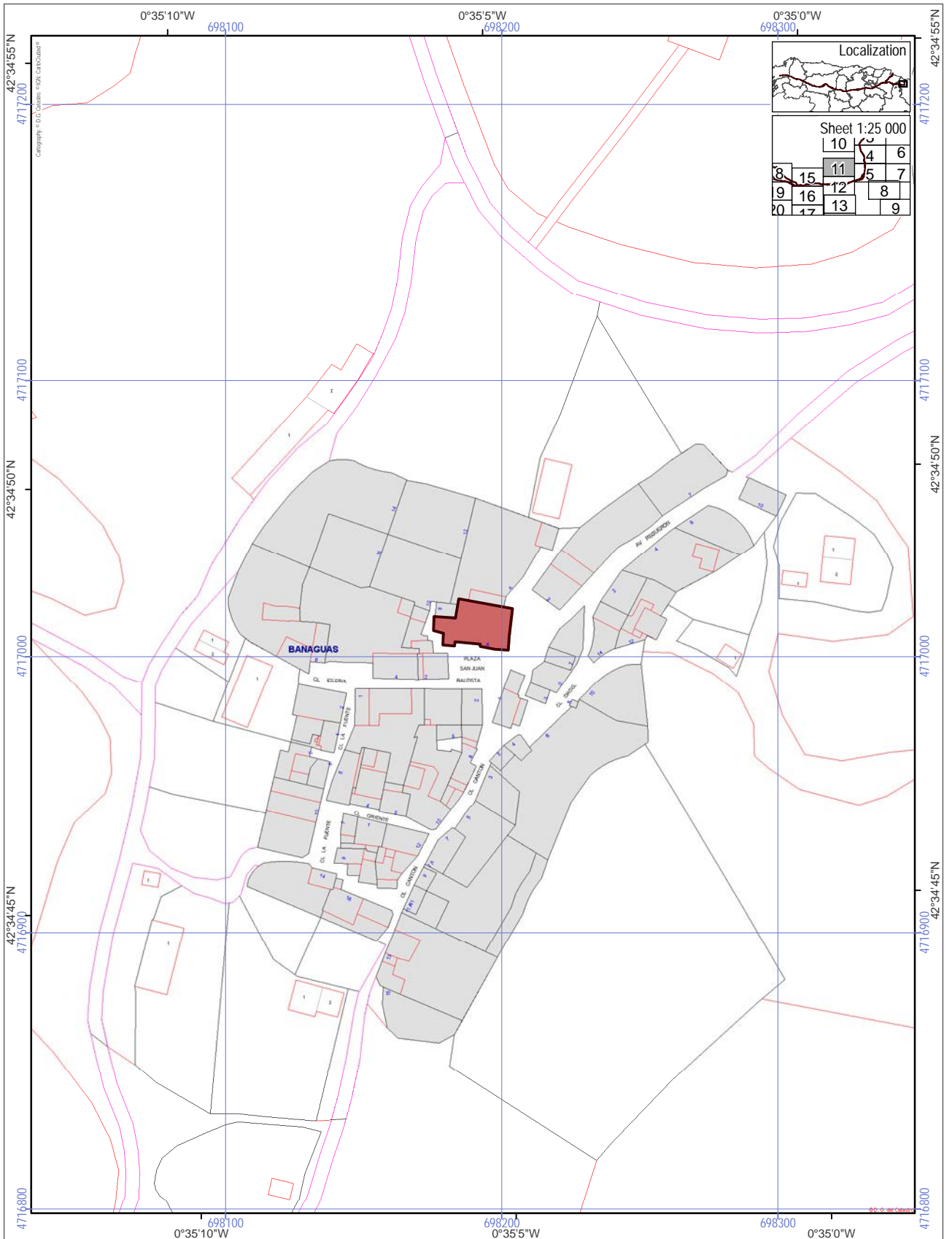
ETRS 1989, UTM Zone 30

N



World Heritage Property
 Route of Santiago de Compostela
 Associated structures (0.0053 ha)
 Buffer zone of the World Heritage Property

Scale 1:2 000
 0 50 100 m
 ETRS 1989, UTM Zone 30



World Heritage Property

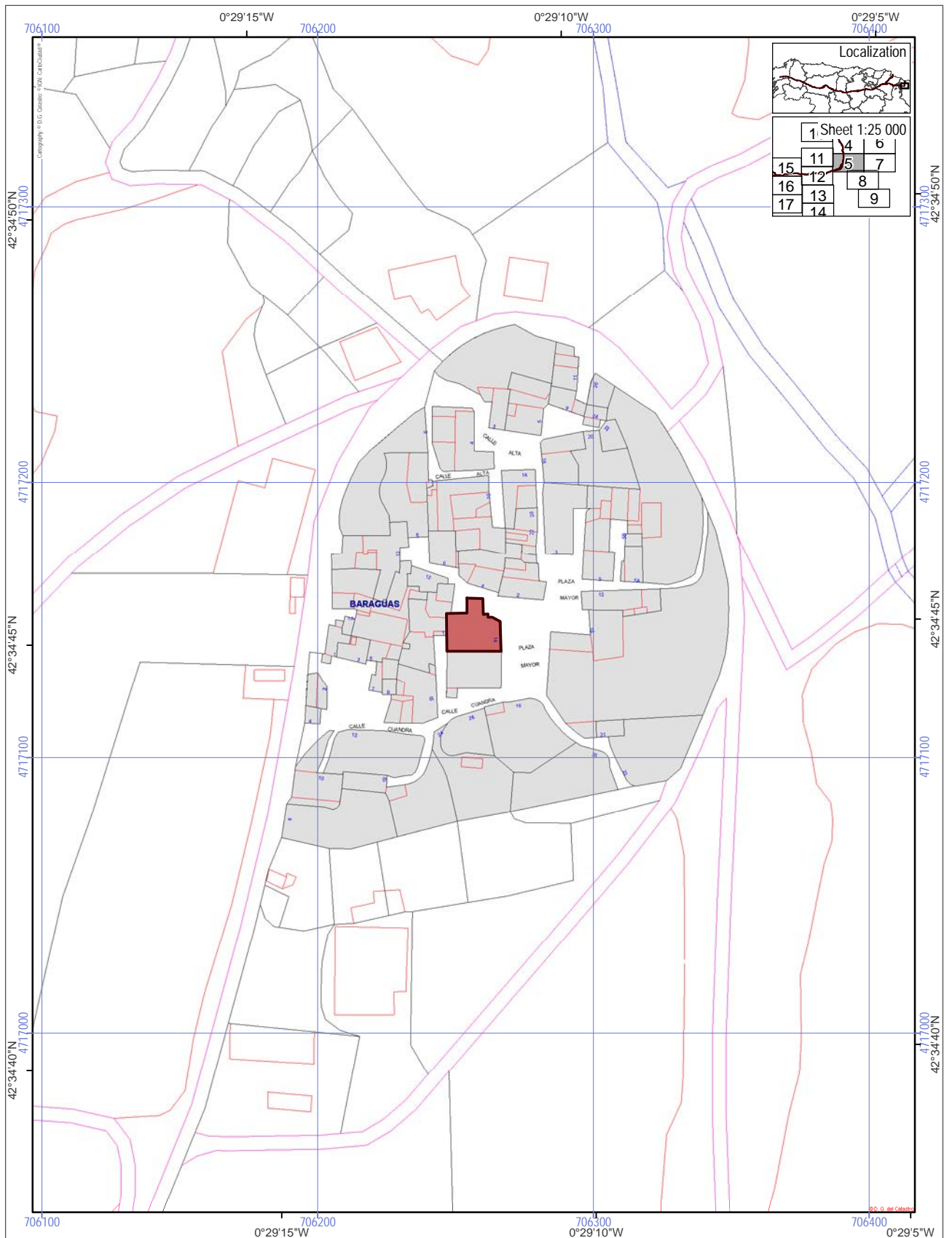
-  Route of Santiago de Compostela
-  Associated structures (0.027 ha)
-  Buffer zone of the World Heritage Property

Scale 1:2 000

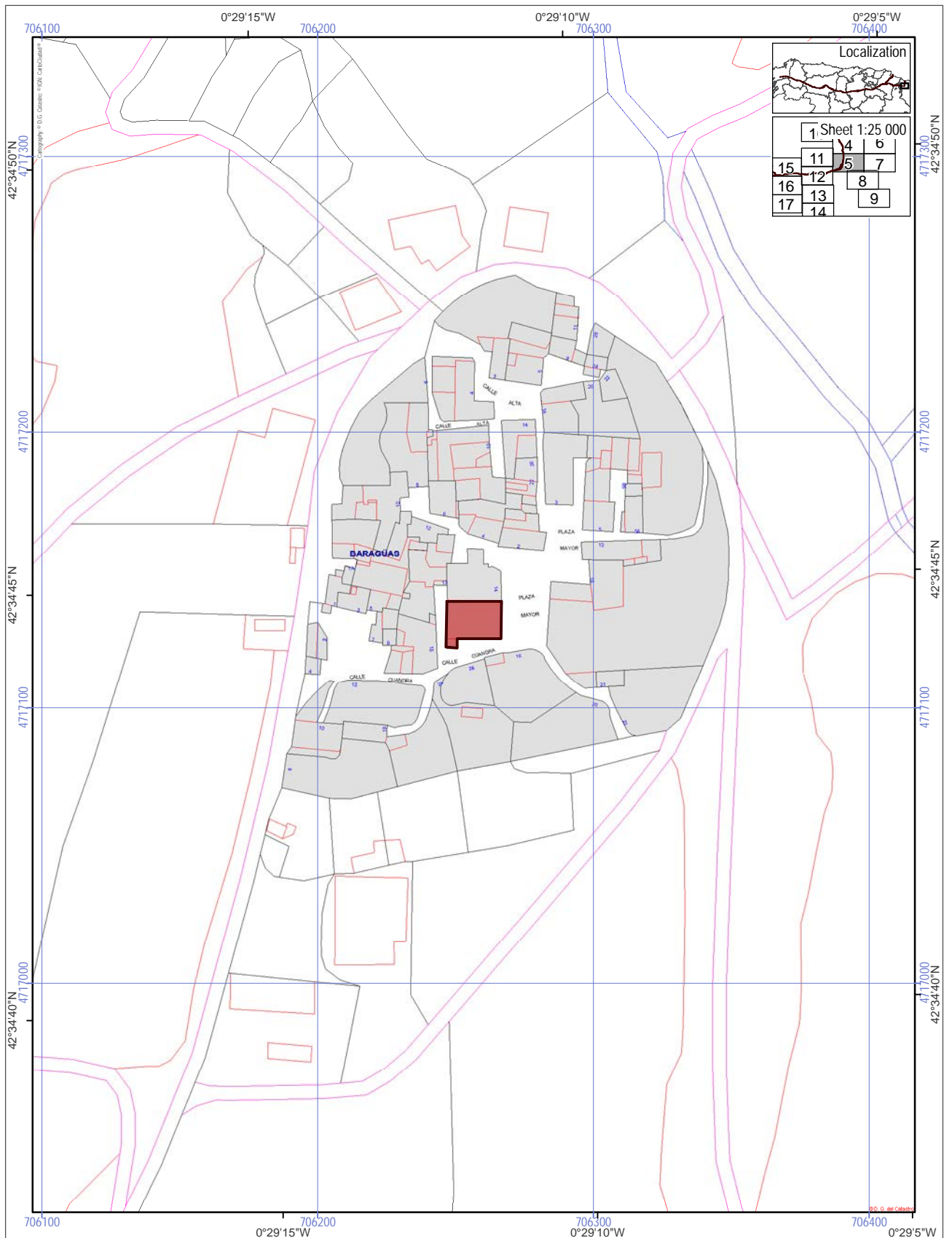
0 | 50 | 100 m

ETRS 1989, UTM Zone 30





ROUTE OF SANTIAGO DE COMPOSTELA. WORLD HERITAGE Parish Church of Baraguas [40]



World Heritage Property

Route of Santiago de Compostela

Associated structures (0.041 ha)

Buffer zone of the World Heritage Property

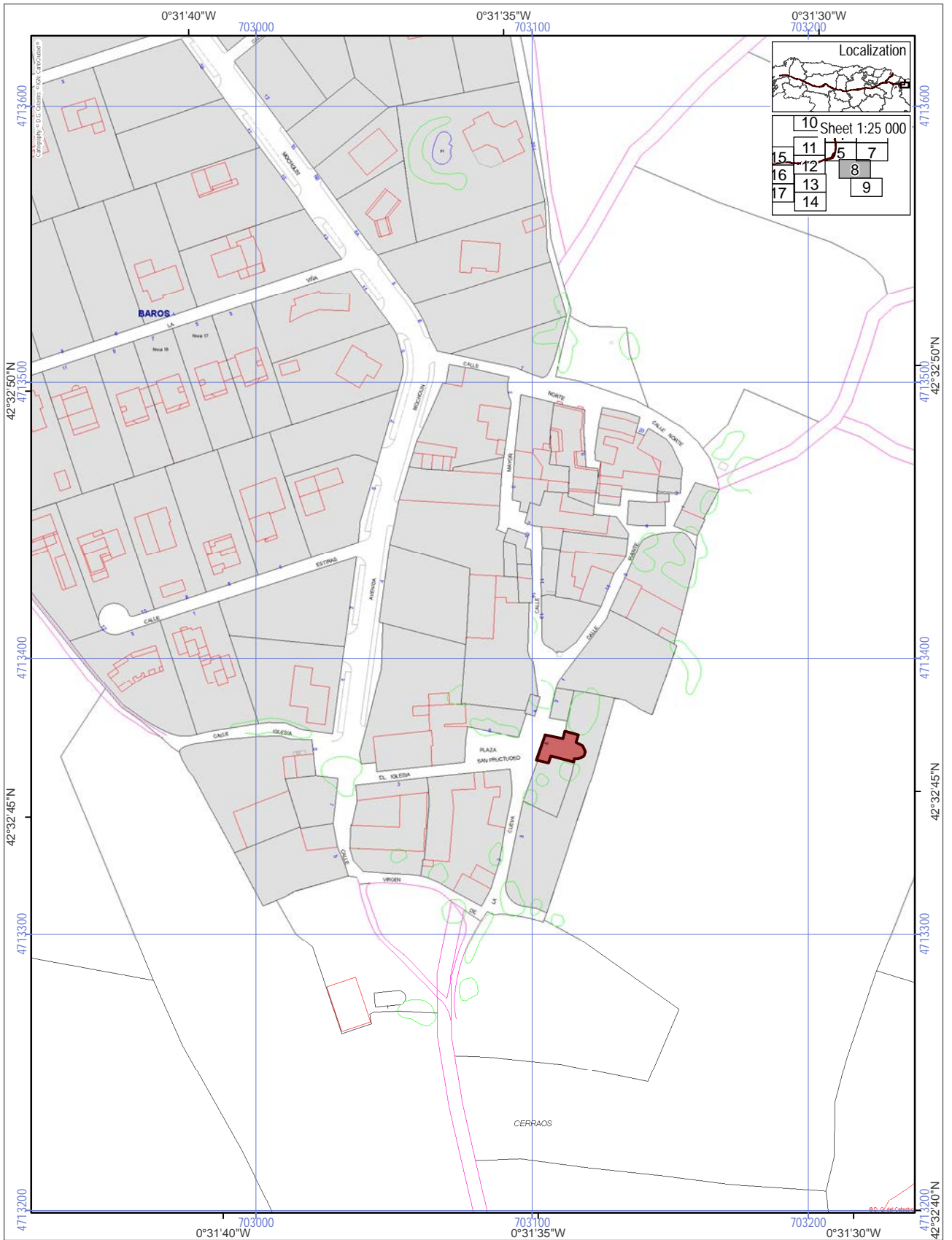
Scale 1:2 000

0 50 100 m




ETRS 1989, UTM Zone 30

NI

ROUTE OF SANTIAGO DE COMPOSTELA. WORLD HERITAGE
Parish Porch or Vestibule [41]




World Heritage Property

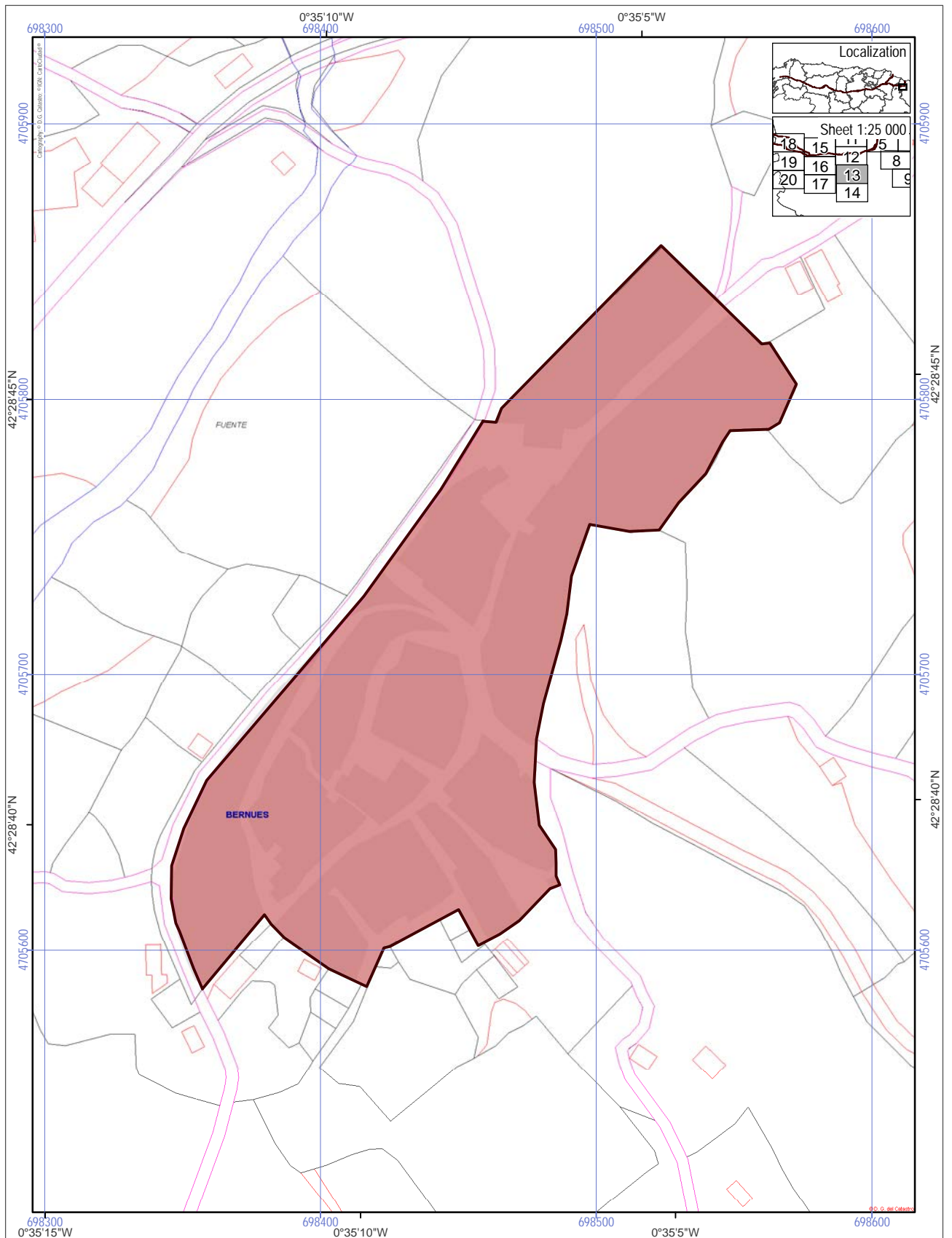
-  Route of Santiago de Compostela
-  Associated structures (0.013 ha)
-  Buffer zone of the World Heritage Property

Scale 1:2 000

0 | 50 | 100 m

ETRS 1989, UTM Zone 30





World Heritage Property

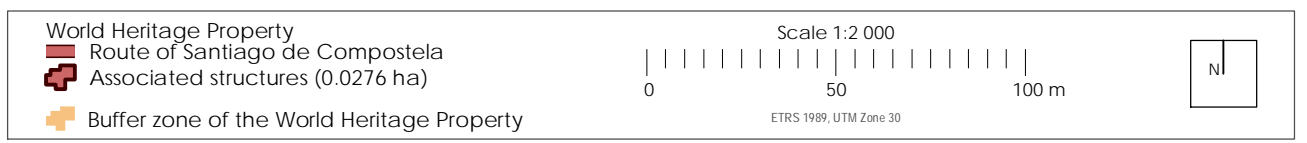
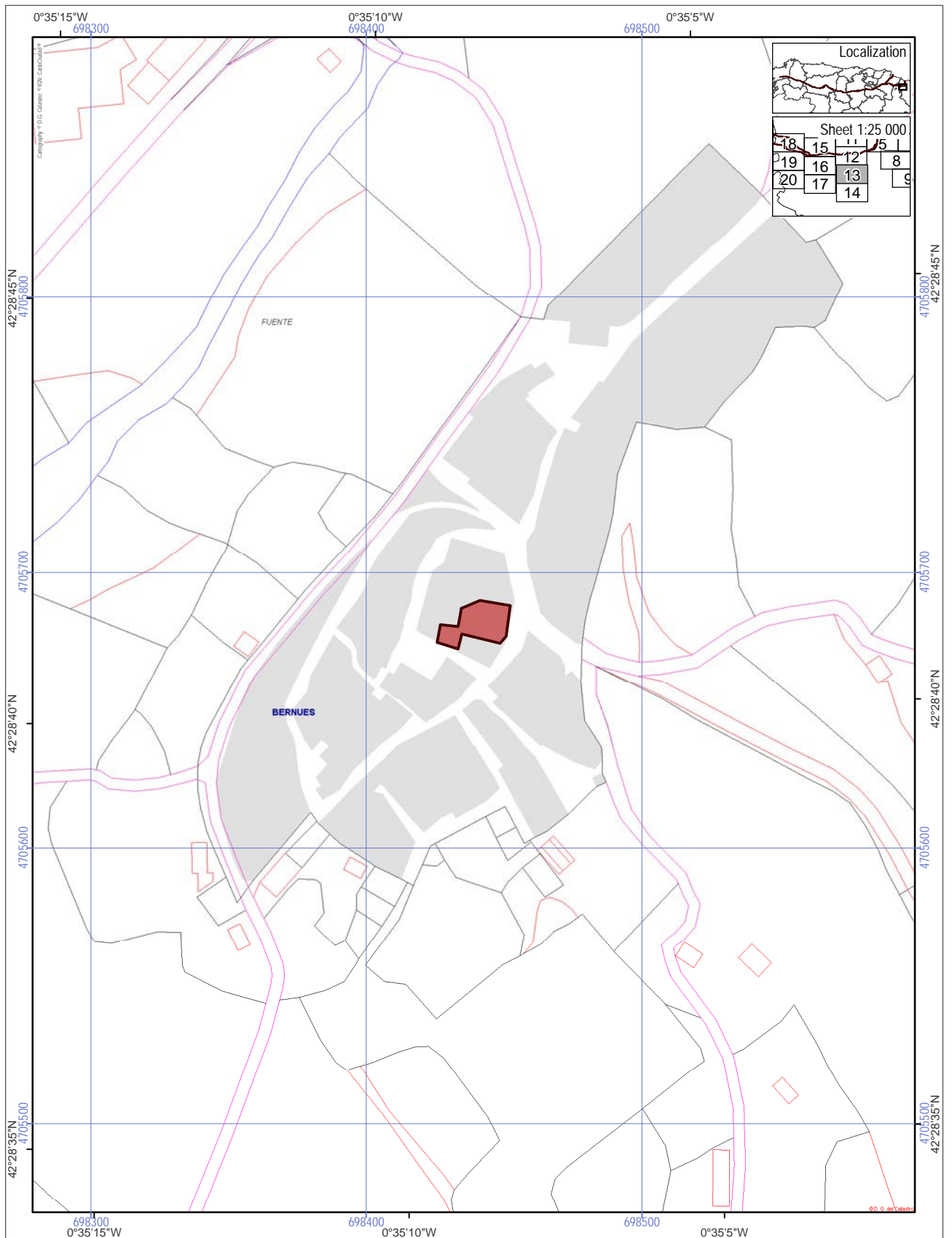
- Route of Santiago de Compostela
- Associated structures (2.0798 ha)
- Buffer zone of the World Heritage Property

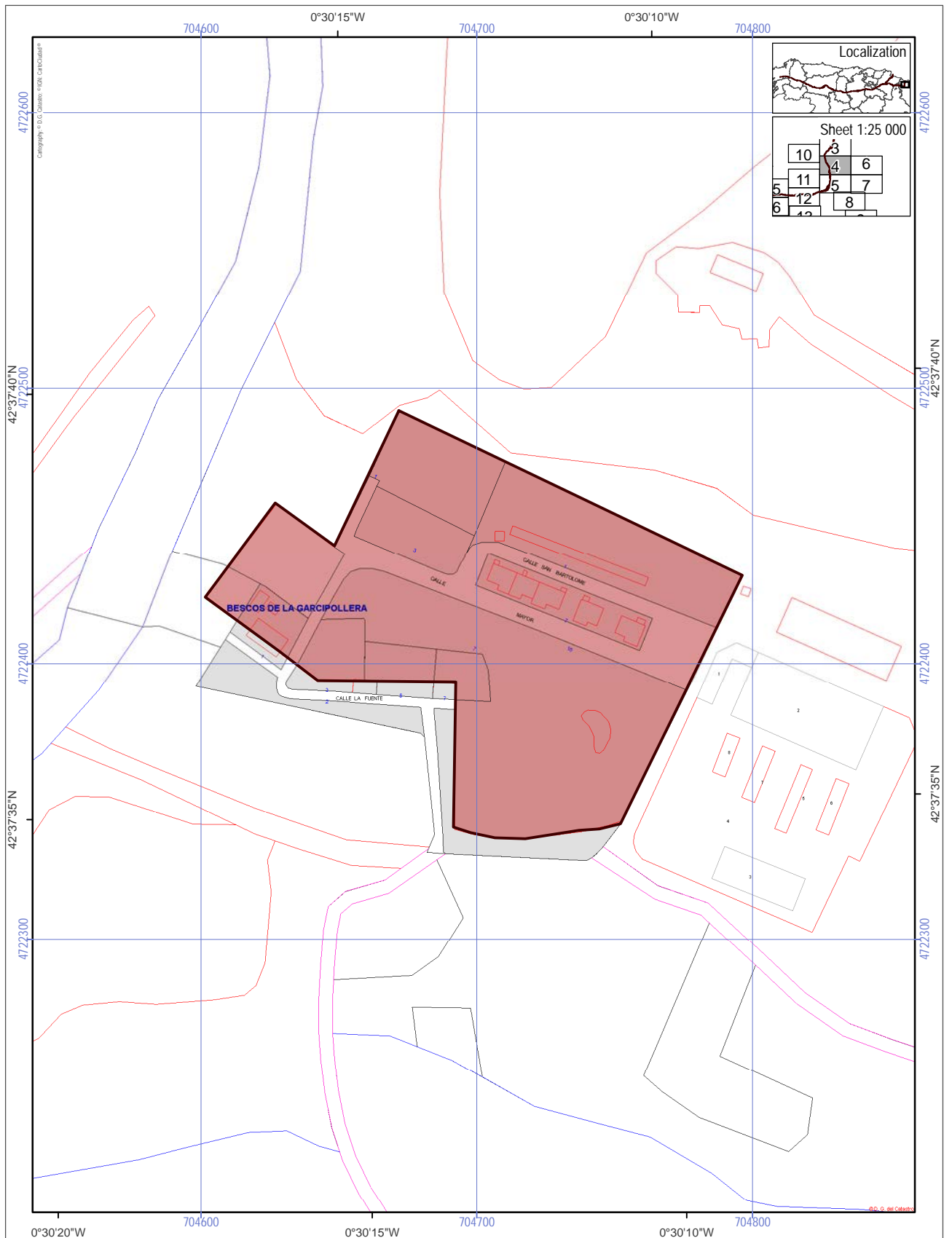
Scale 1:2 000

0 | 50 | 100 m

ETRS 1989, UTM Zone 30

N





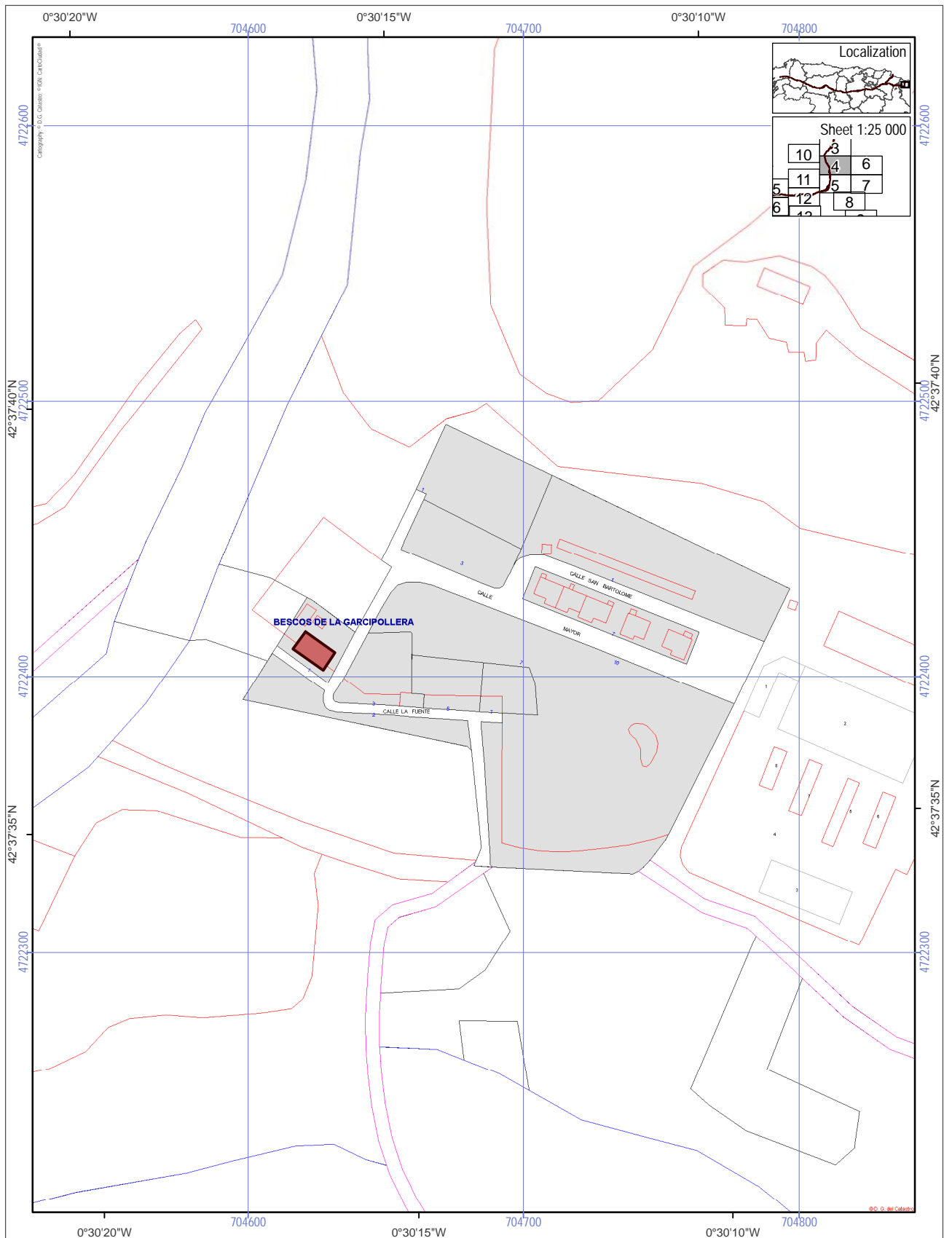
World Heritage Property




- Route of Santiago de Compostela
- Associated structures (3.1757 ha)
- Buffer zone of the World Heritage Property

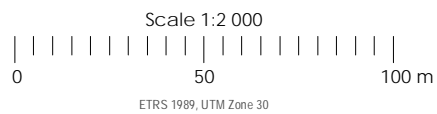
Scale 1:2 000

0 |-----| 50 |-----| 100 m

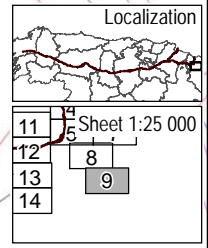
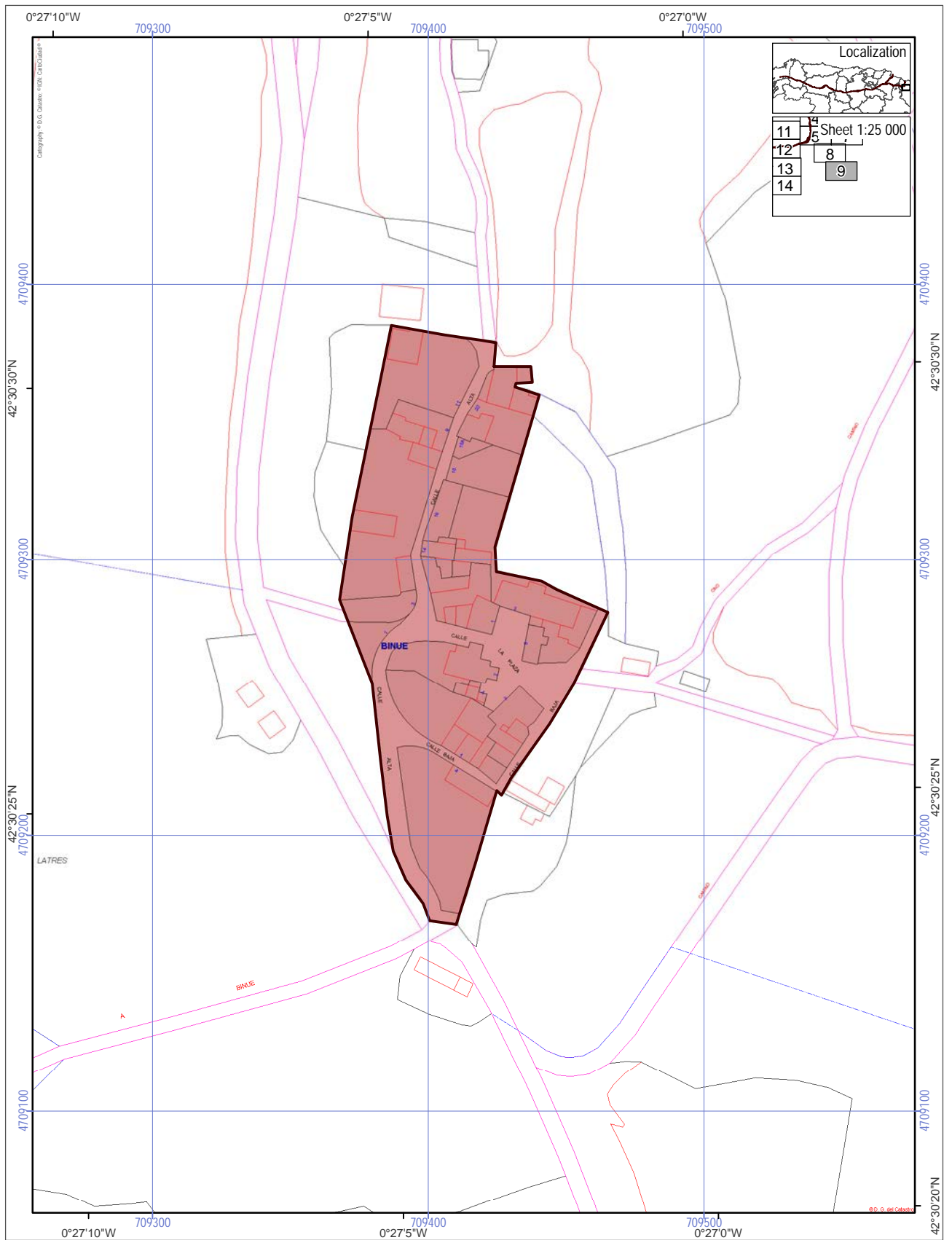
ETRS 1989, UTM Zone 30



- World Heritage Property
-  Route of Santiago de Compostela
-  Associated structures (0.0063 ha)
-  Buffer zone of the World Heritage Property

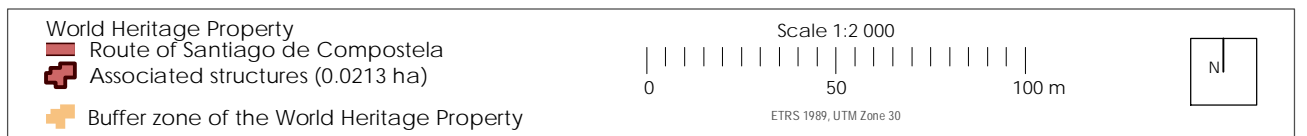
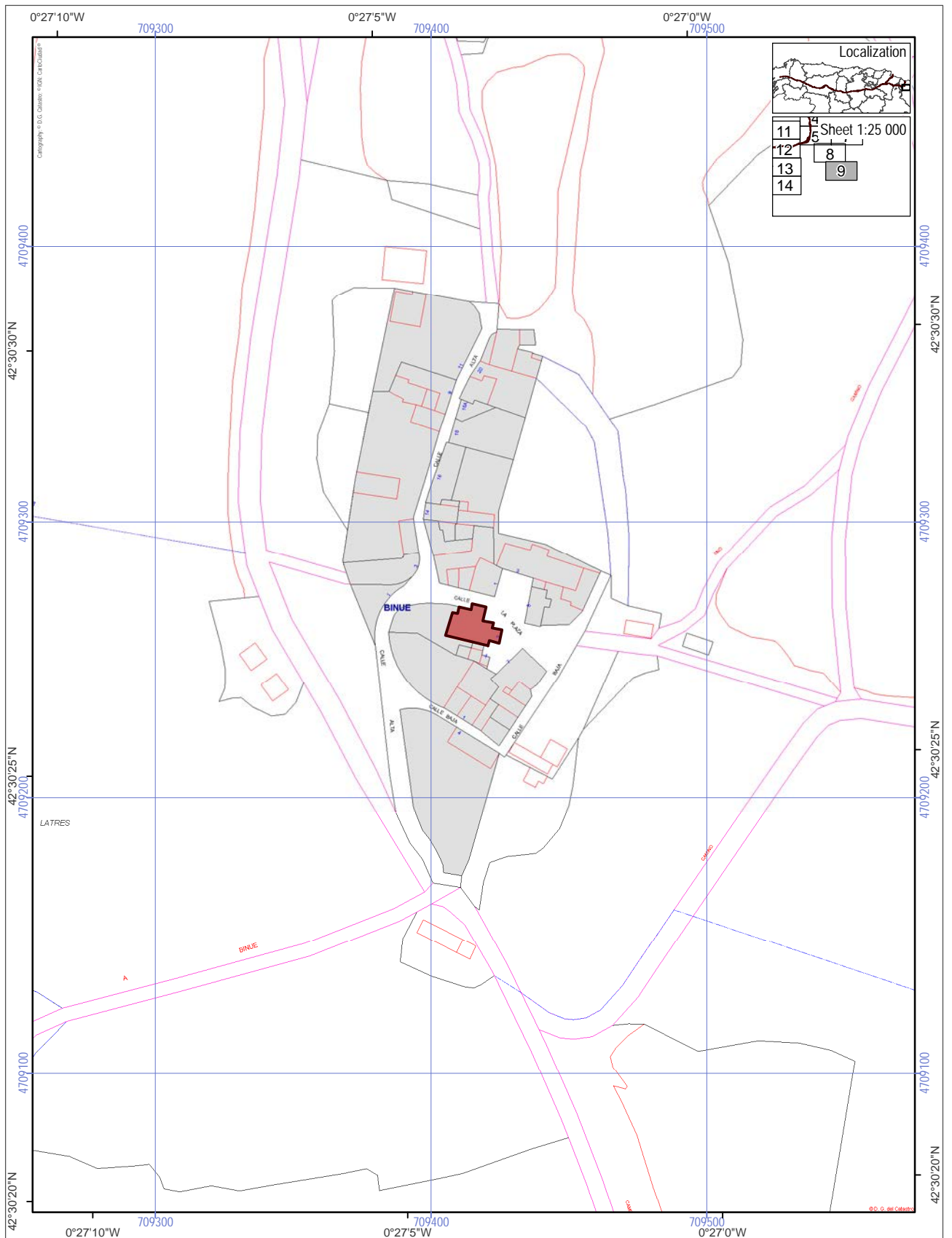


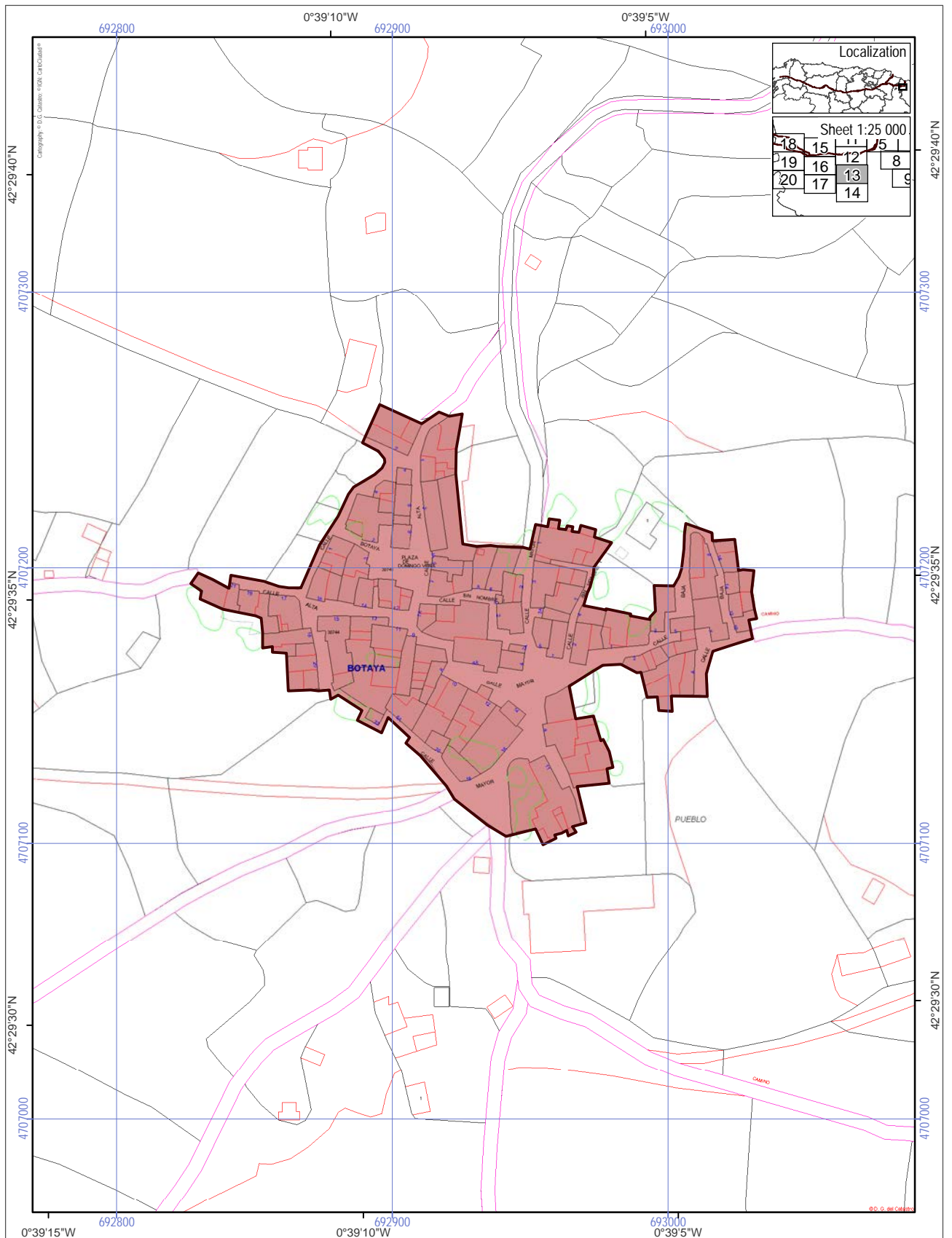
ROUTE OF SANTIAGO DE COMPOSTELA. WORLD HERITAGE
Parish Church of Bescós de Garcipollera [46]



World Heritage Property
 Route of Santiago de Compostela
 Associated structures (0.7453 ha)
 Buffer zone of the World Heritage Property

Scale 1:2 000
 0 50 100 m
 ETRS 1989, UTM Zone 30





Localization

Sheet 1:25 000

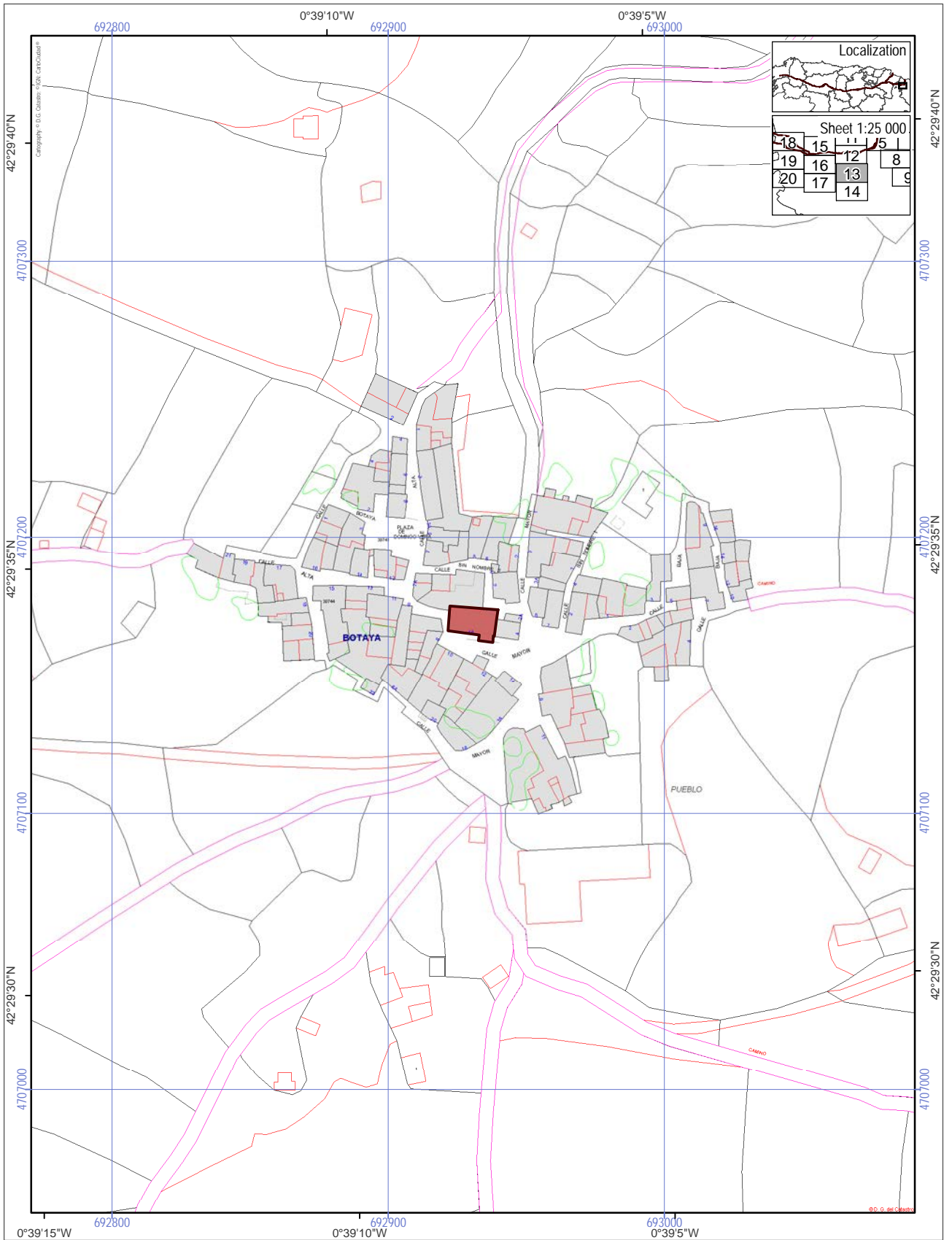
18	15	11	5
19	16	12	8
20	17	13	9
		14	

World Heritage Property

- Route of Santiago de Compostela
- Associated structures (1.4379)
- Buffer zone of the World Heritage Property

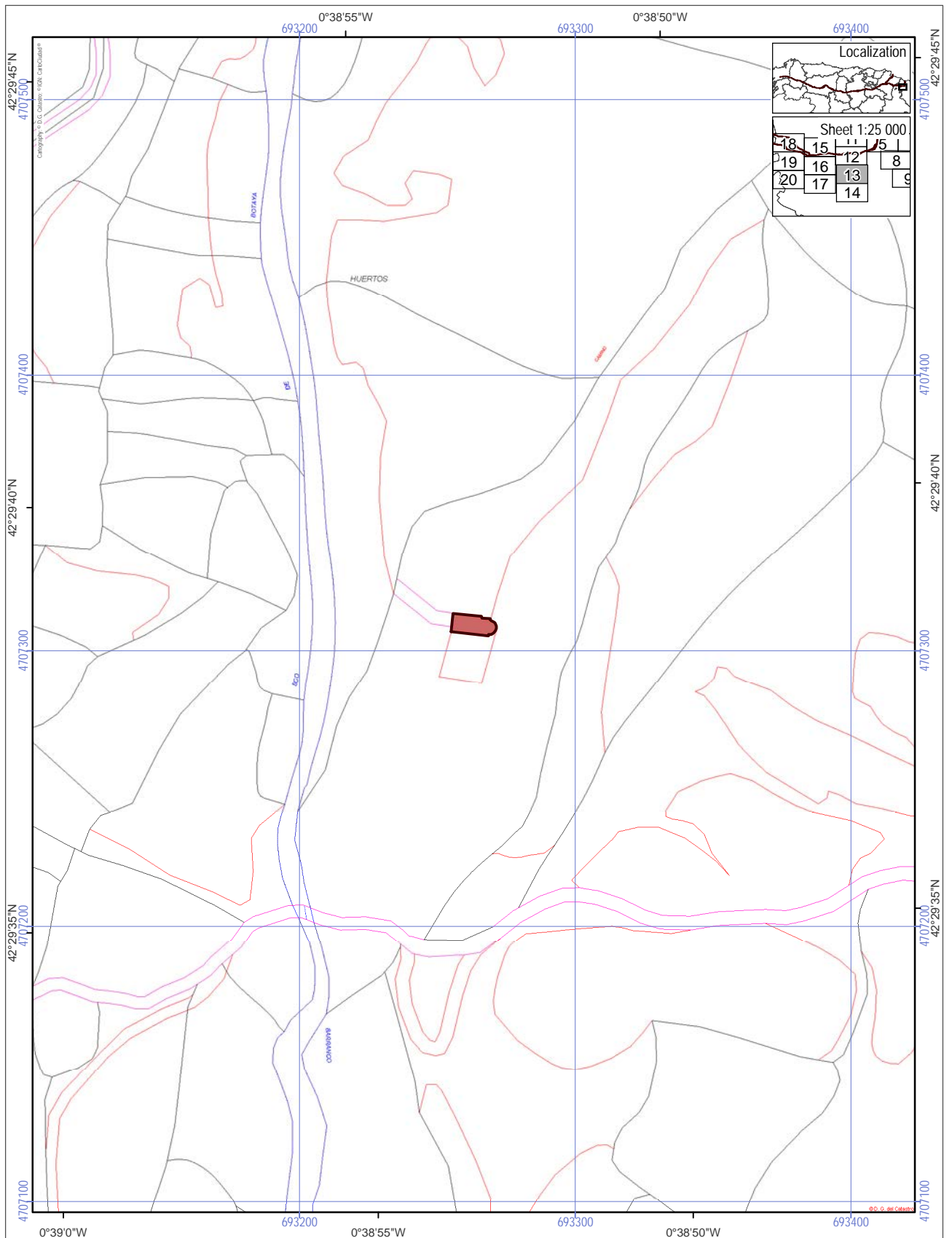
Scale 1:2 000

ETRS 1989, UTM Zone 30



World Heritage Property
 Route of Santiago de Compostela
 Associated structures (0.024 ha)
 Buffer zone of the World Heritage Property

Scale 1:2 000
 0 50 100 m
 ETRS 1989, UTM Zone 30



Localization

Sheet 1:25 000

18	15	11	5
19	16	12	8
20	17	13	9
		14	

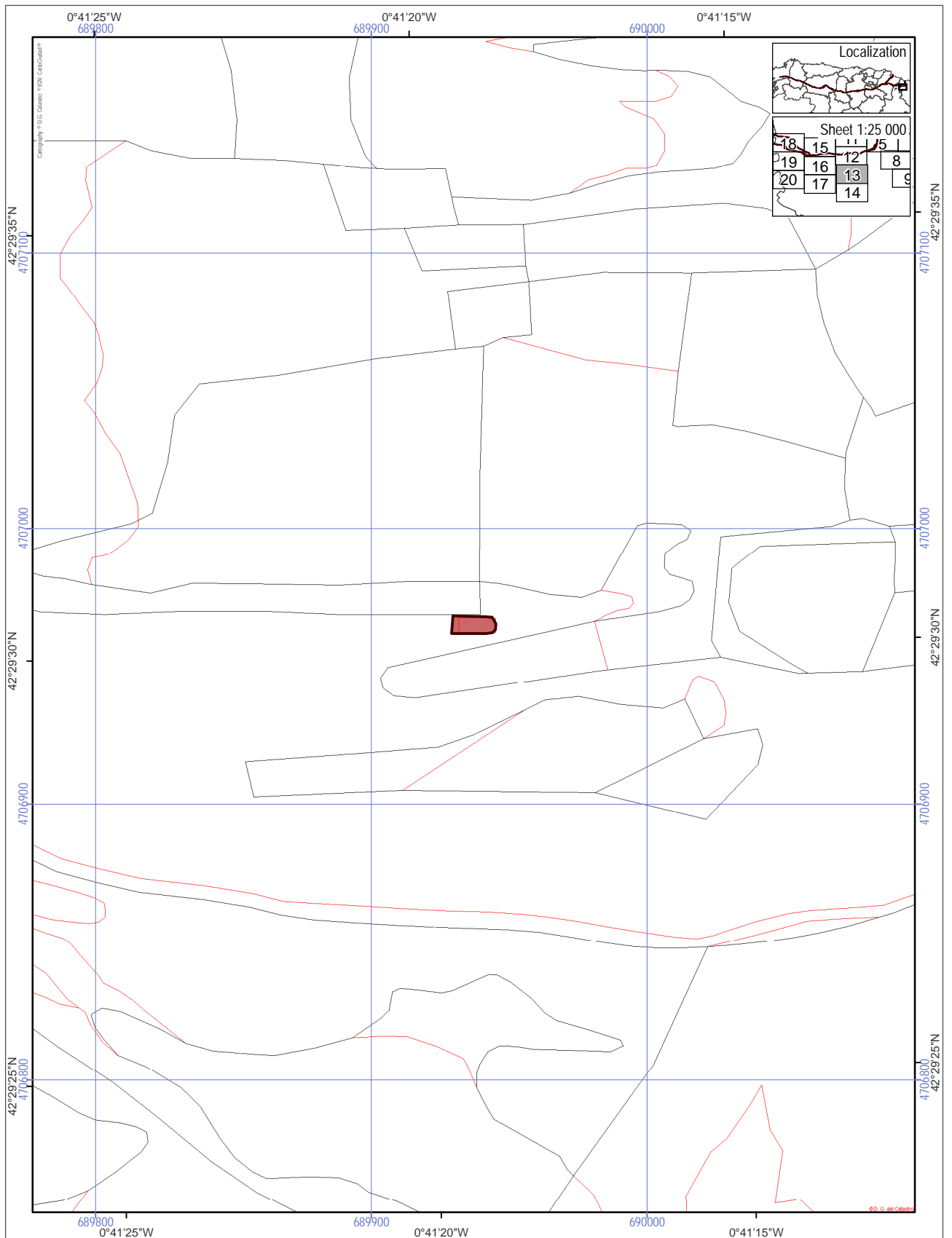
World Heritage Property

- Route of Santiago de Compostela
- Associated structures (0.041 ha)
- Buffer zone of the World Heritage Property

Scale 1:2 000

ETRS 1989, UTM Zone 30

ROUTE OF SANTIAGO DE COMPOSTELA. WORLD HERITAGE
Hermitage of San Miguel [51]



World Heritage Property

Route of Santiago de Compostela

Associated structures (0.0094 ha)

Buffer zone of the World Heritage Property

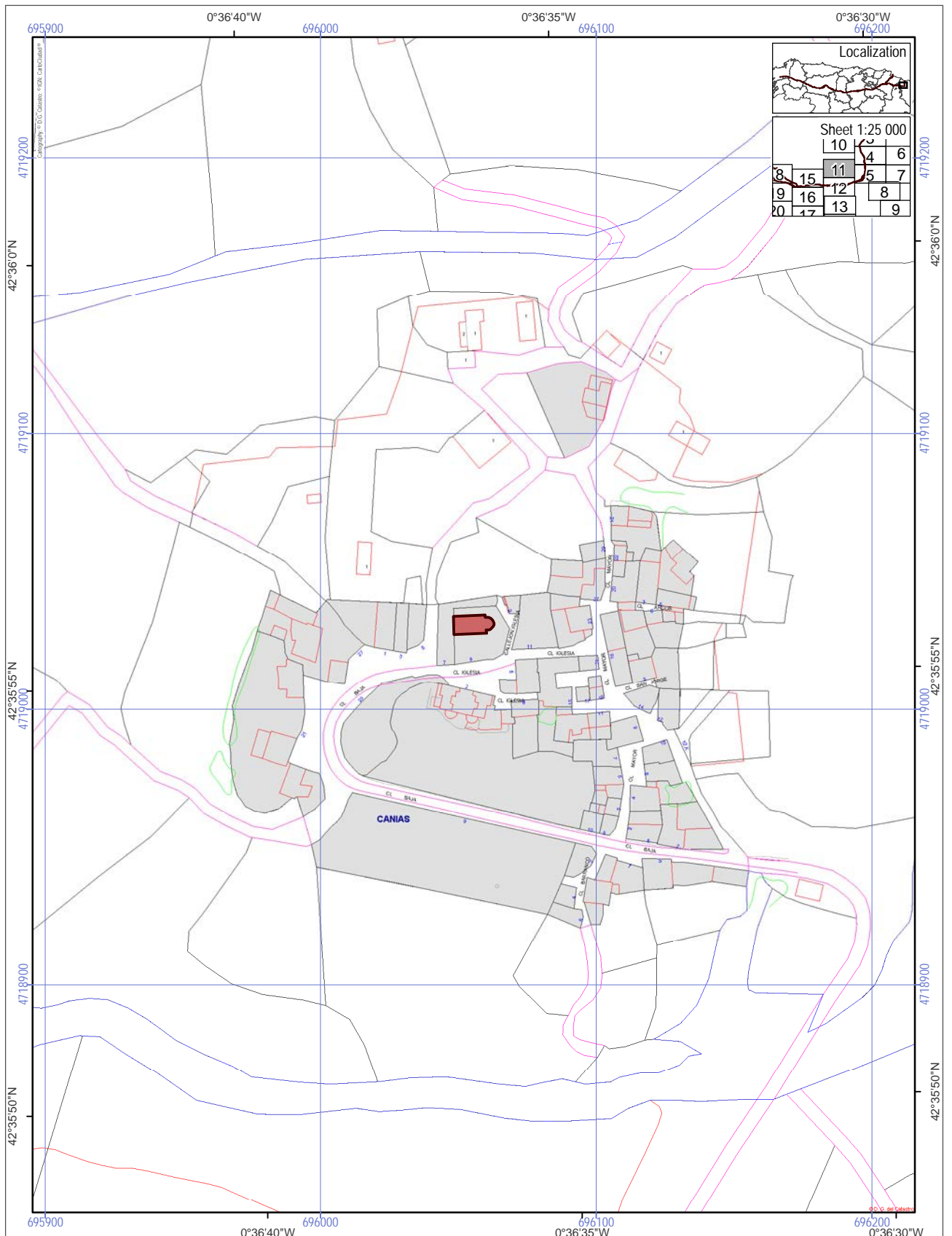
Scale 1:2 000

0 50 100 m

ETRS 1989, UTM Zone 30

NI

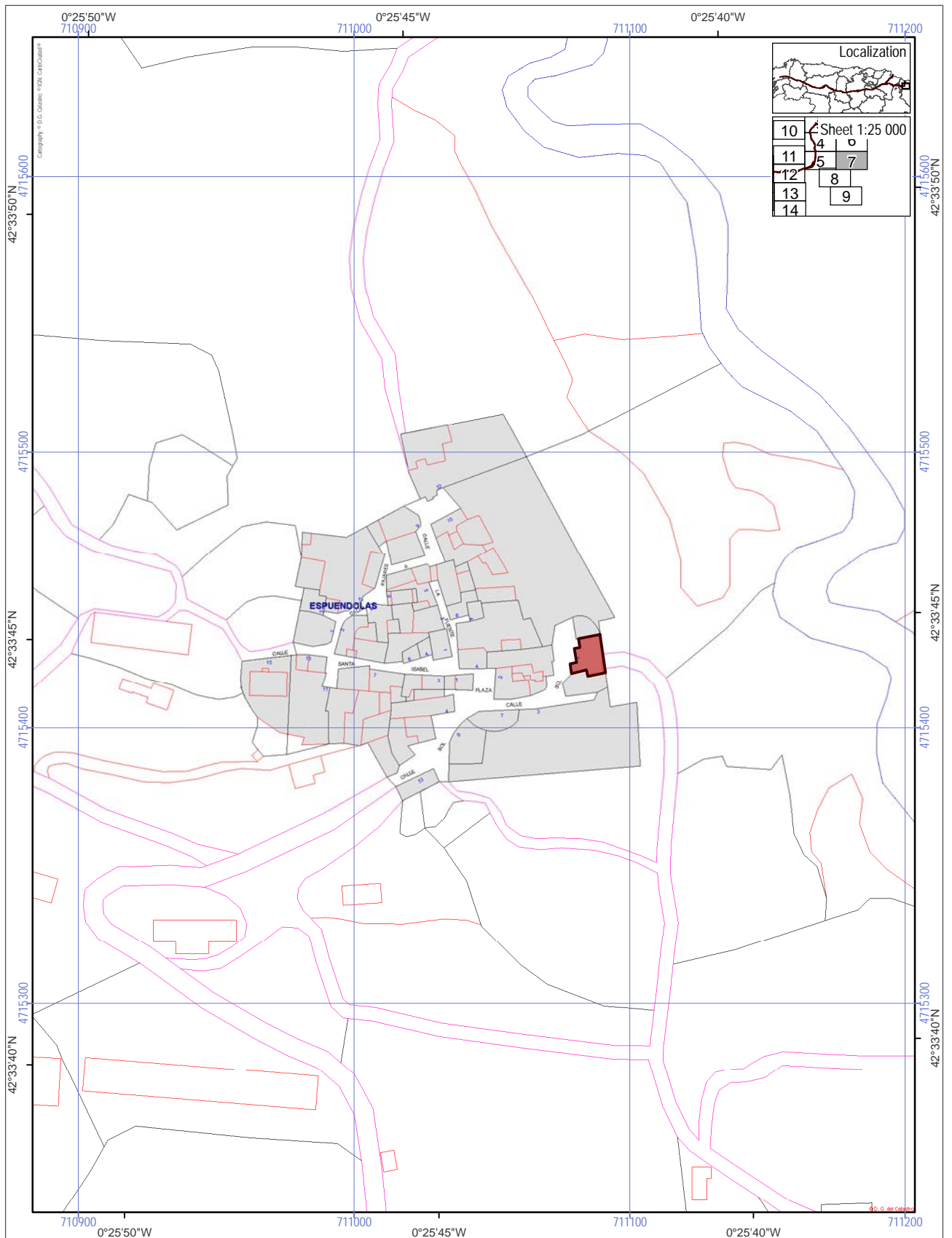
ROUTE OF SANTIAGO DE COMPOSTELA. WORLD HERITAGE
Hermitage of San Clemente [52]



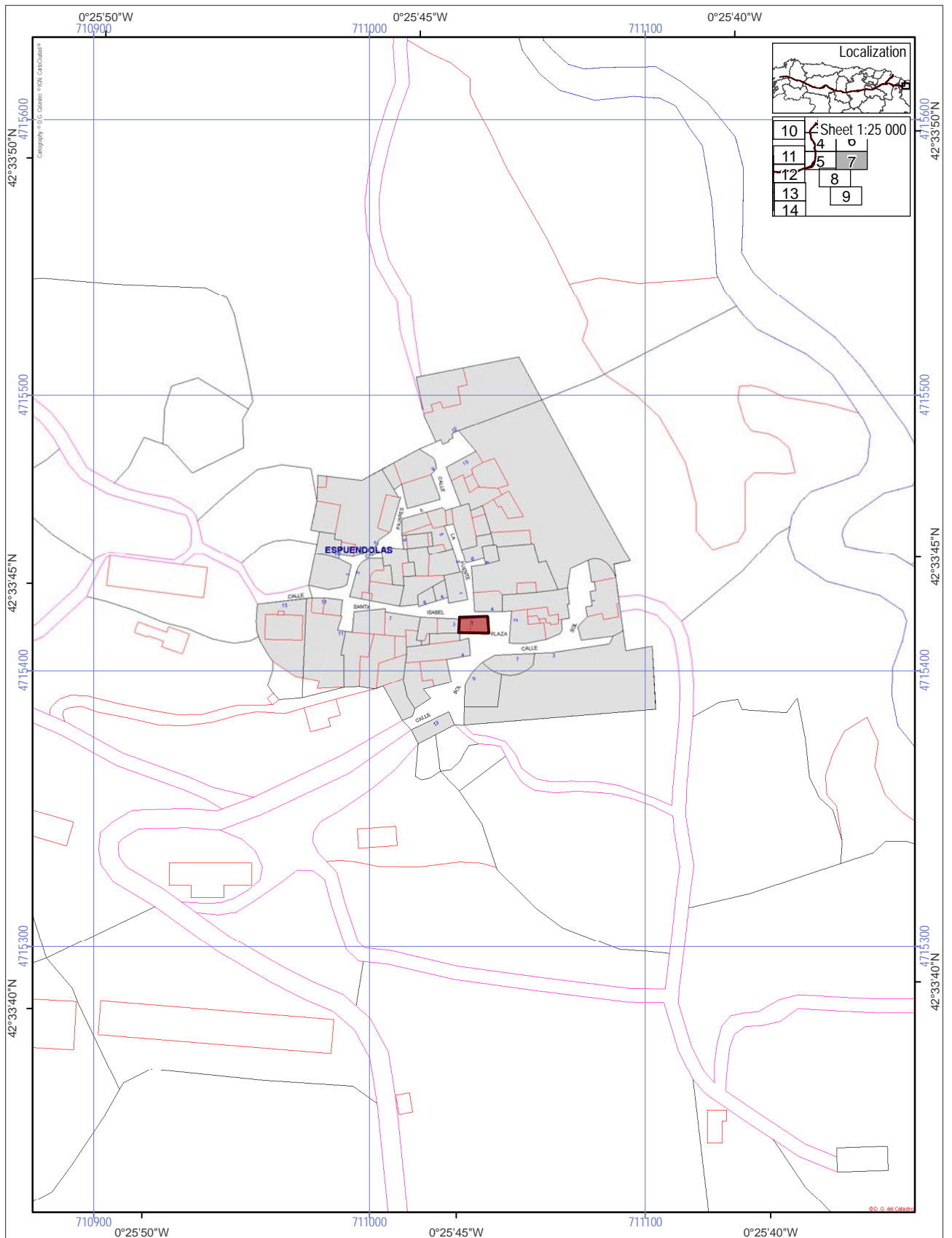
World Heritage Property
 Route of Santiago de Compostela
 Associated structures (0.012 ha)
 Buffer zone of the World Heritage Property

Scale 1:2 000
 0 50 100 m
 ETRS 1989, UTM Zone 30

NI



<ul style="list-style-type: none"> World Heritage Property Route of Santiago de Compostela Associated structures (0.016 ha) Buffer zone of the World Heritage Property 	<p>Scale 1:2 000</p> <p>0 50 100 m</p> <p>ETRS 1989, UTM Zone 30</p>	
---	--	--



World Heritage Property

Route of Santiago de Compostela

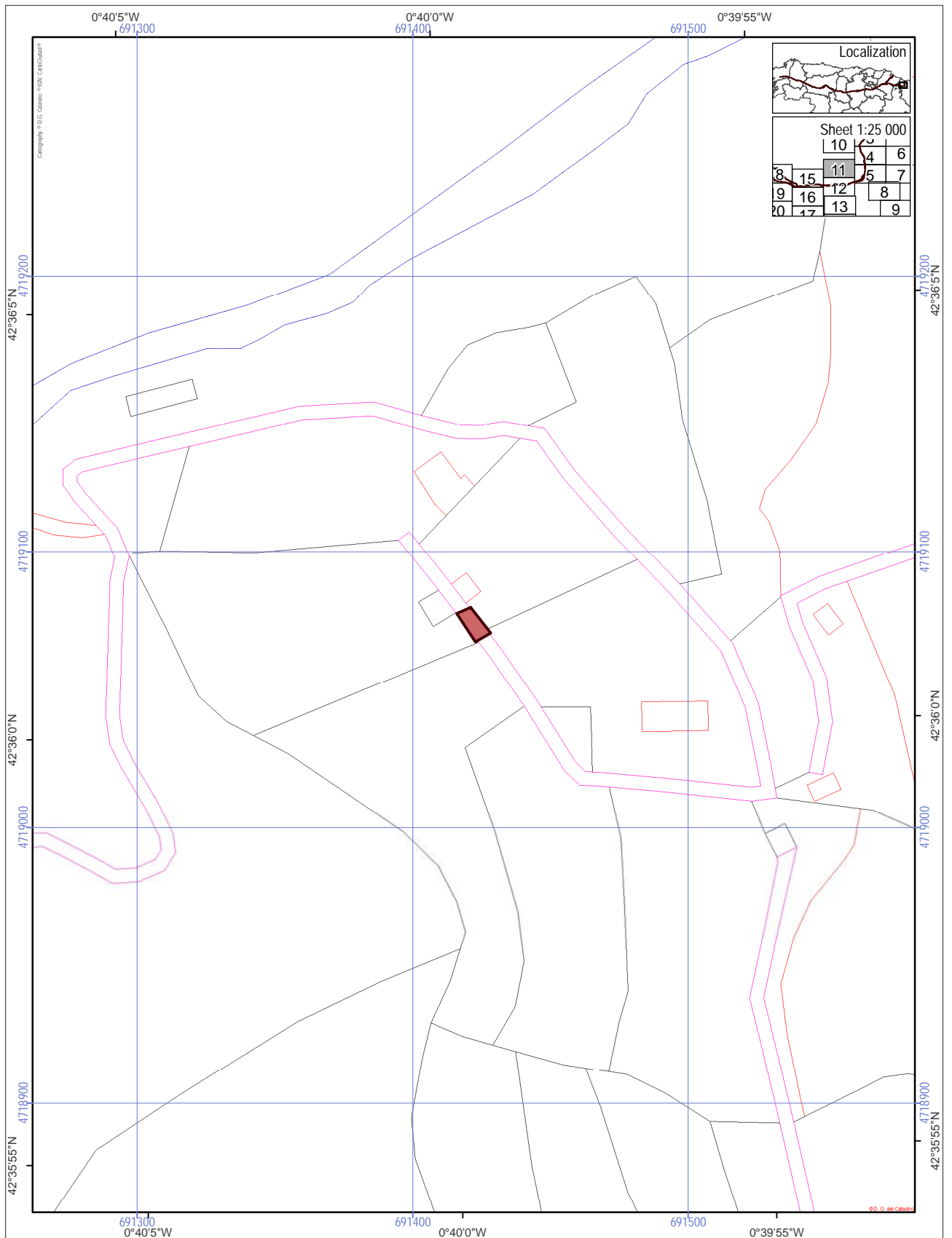
Associated structures (0.0063 ha)

Buffer zone of the World Heritage Property



Scale 1:2 000

0 50 100 m

ETRS 1989, UTM Zone 30



World Heritage Property

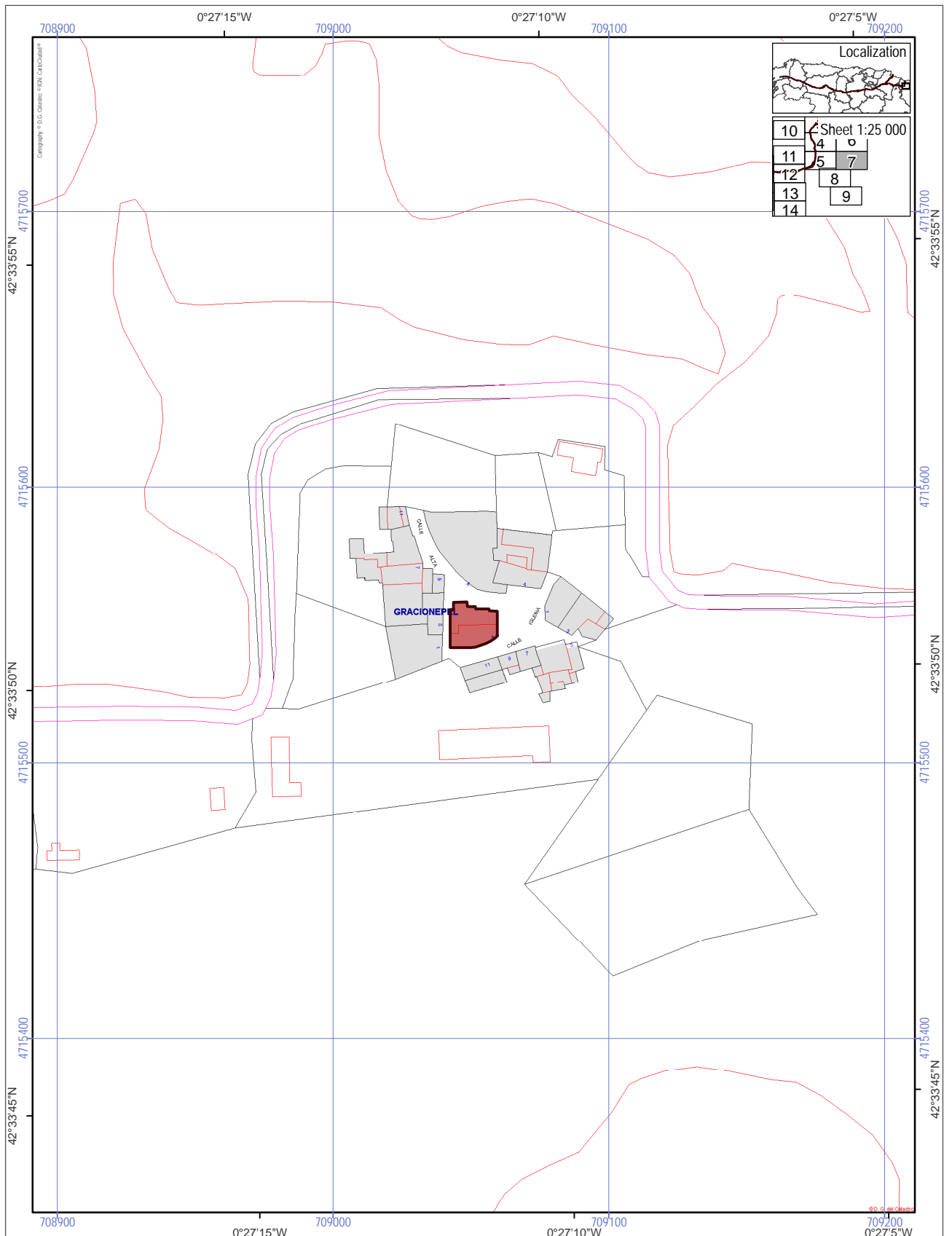
-  Route of Santiago de Compostela
-  Associated structures (0.0073 ha)
-  Buffer zone of the World Heritage Property

Scale 1:2 000

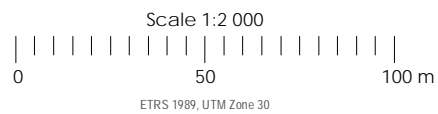
0 | 50 | 100 m

ETRS 1989, UTM Zone 30

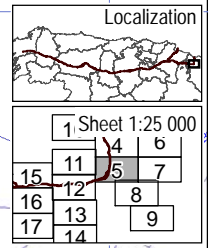
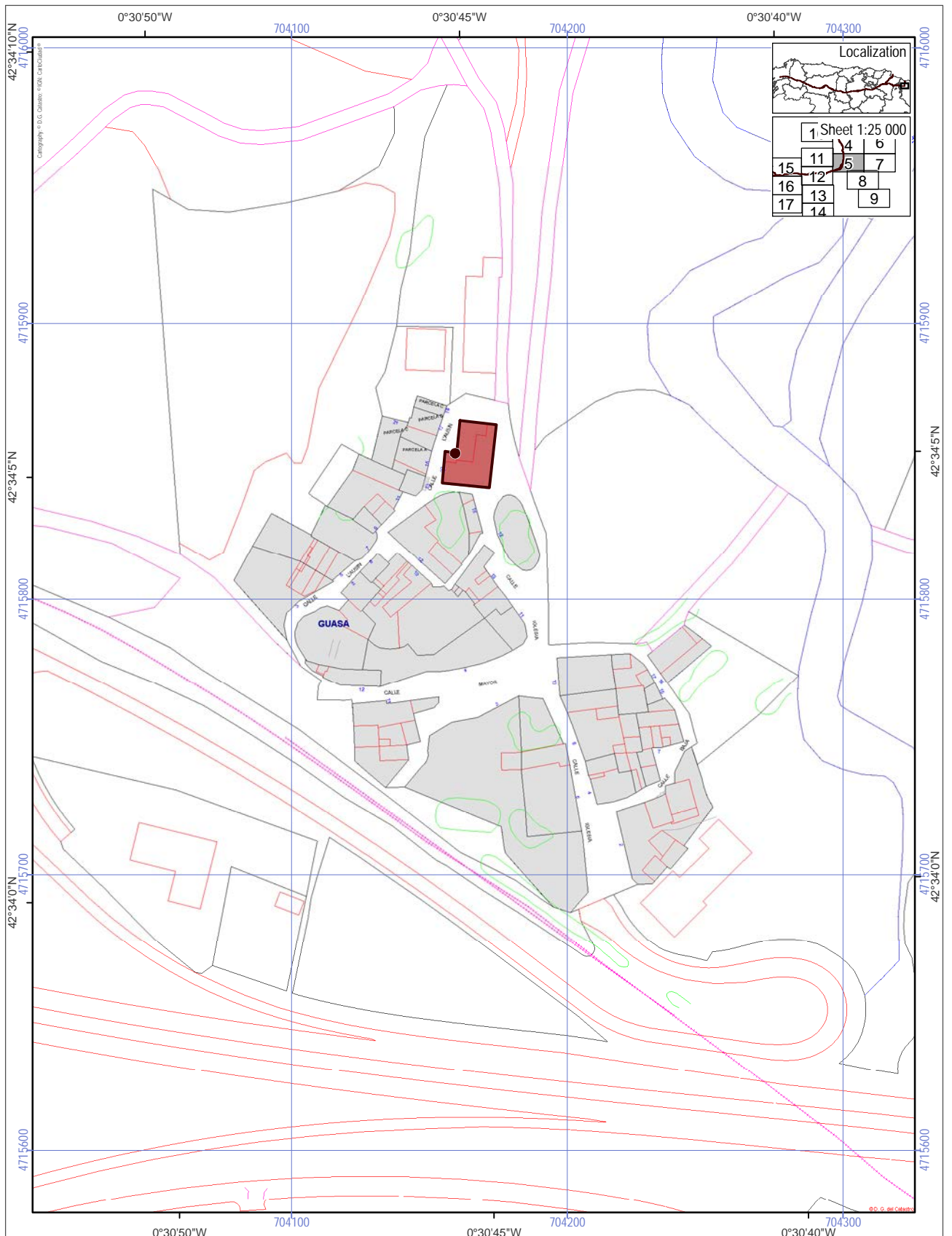




- World Heritage Property
- Route of Santiago de Compostela
- Associated structures (0.0245 ha)
- Buffer zone of the World Heritage Property



ROUTE OF SANTIAGO DE COMPOSTELA. WORLD HERITAGE
Parish Church of Gracionepel [57]

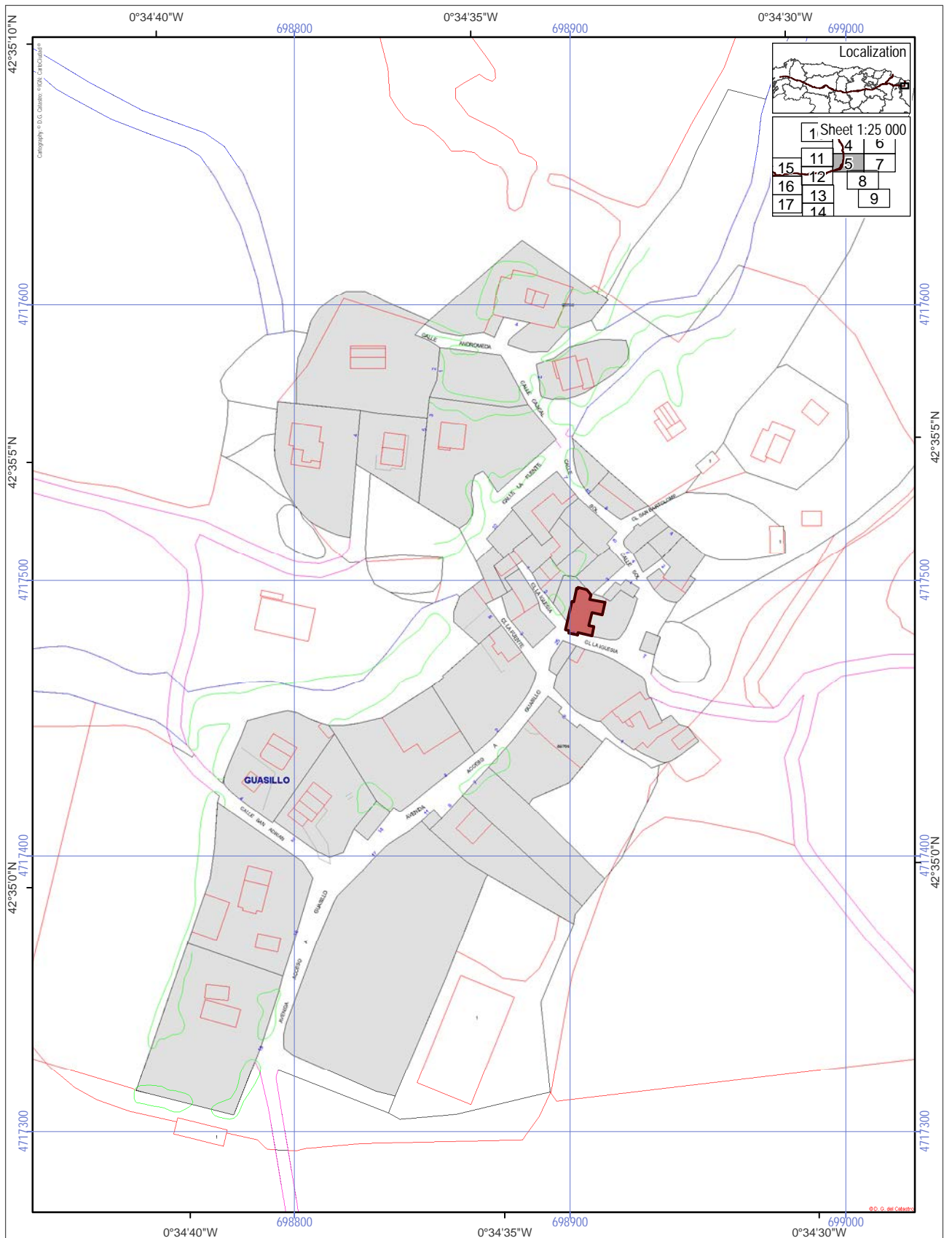


World Heritage Property

- Route of Santiago de Compostela
- Associated structures (0.0314 ha)
- Buffer zone of the World Heritage Property

Scale 1:2 000

ETRS 1989, UTM Zone 30



Localization

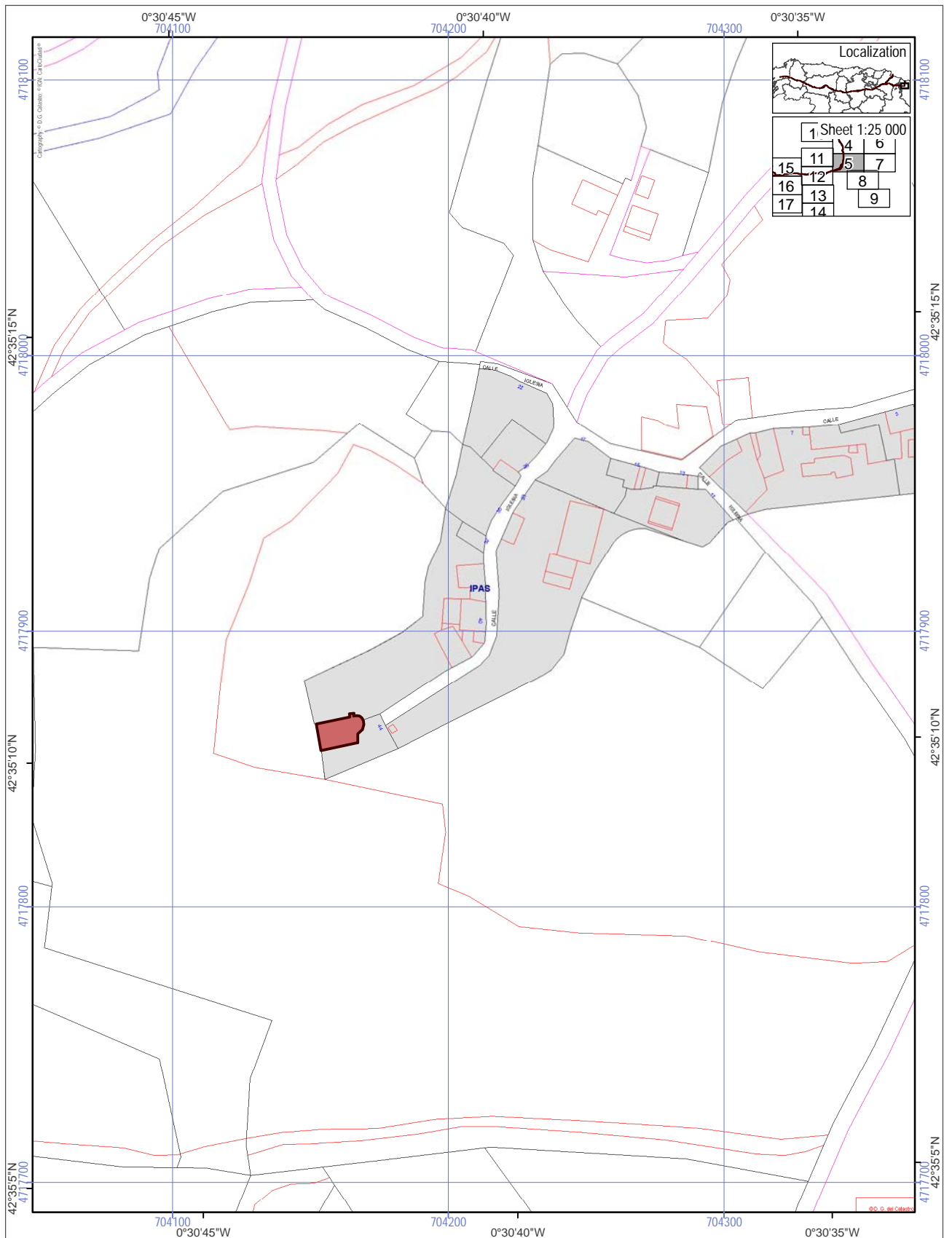
1. Sheet 1:25 000		
11	4	6
15	5	7
16	12	8
17	13	9
	14	

World Heritage Property

- Route of Santiago de Compostela
- Associated structures (0.0164 ha)
- Buffer zone of the World Heritage Property

Scale 1:2 000

ETRS 1989, UTM Zone 30



World Heritage Property

Route of Santiago de Compostela

Associated structures (0.0162 ha)

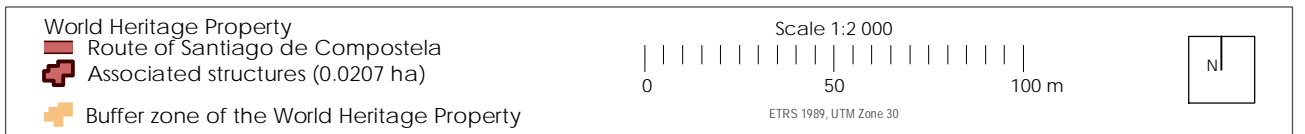
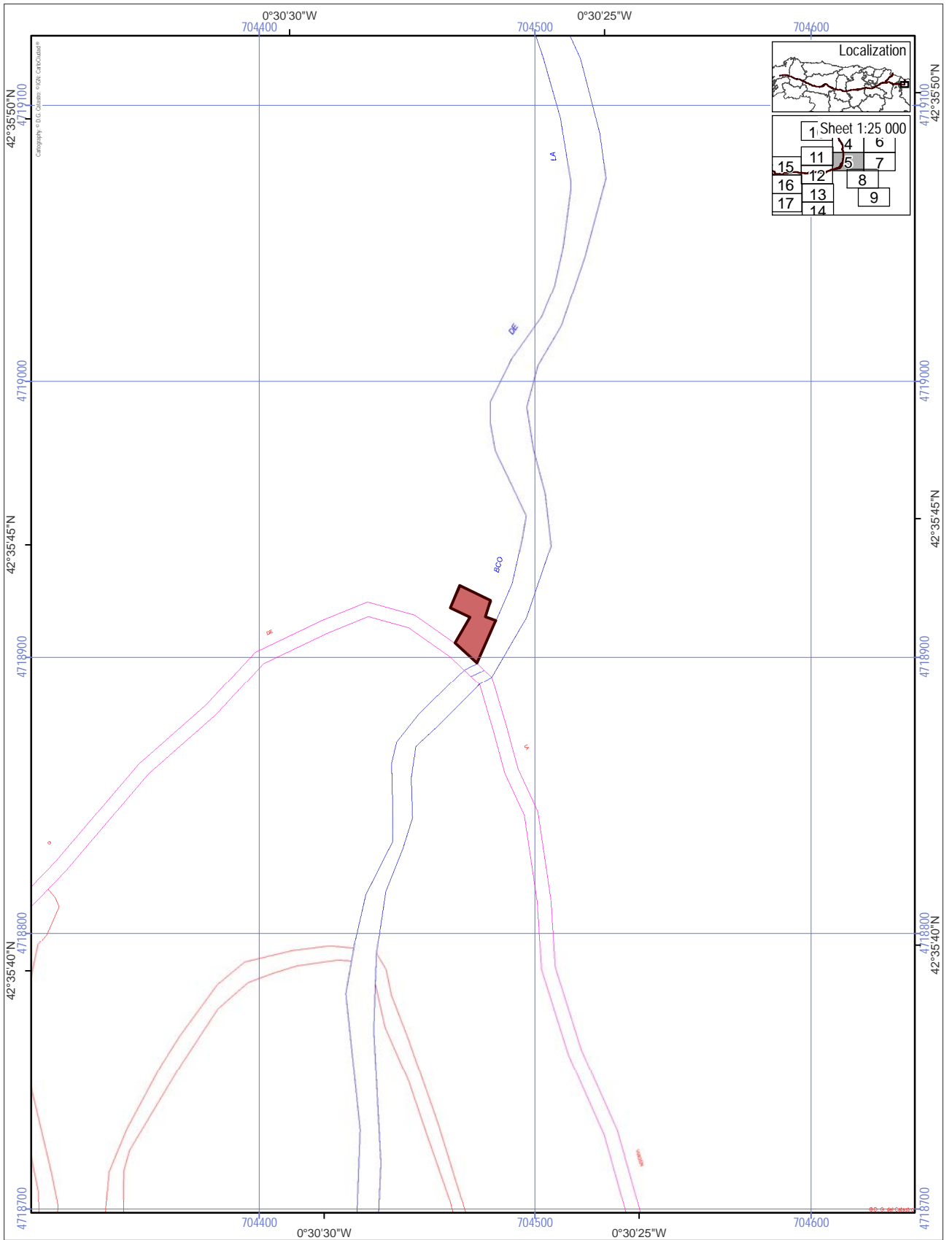
Buffer zone of the World Heritage Property

Scale 1:2 000

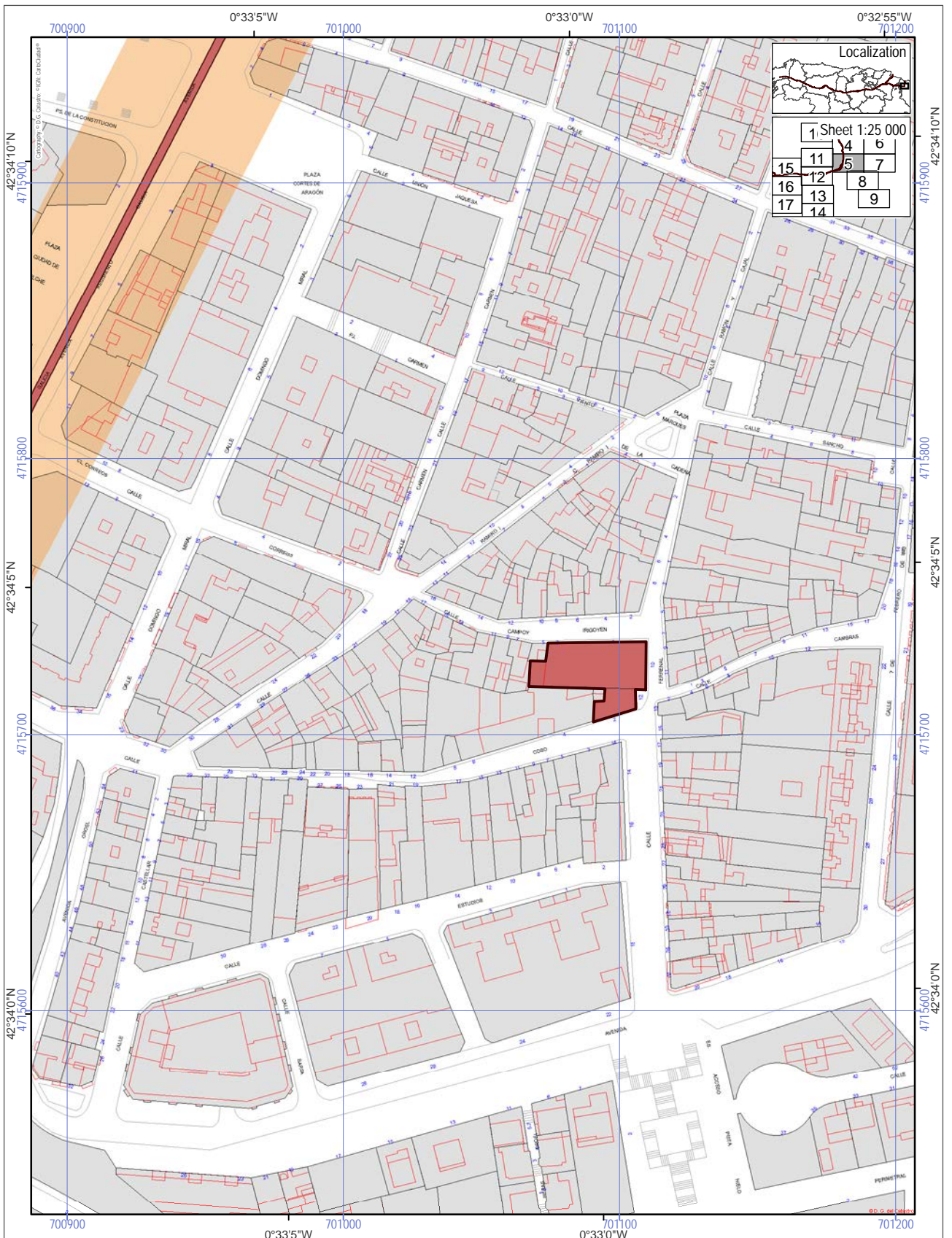
0 50 100 m

ETRS 1989, UTM Zone 30

NI



ROUTE OF SANTIAGO DE COMPOSTELA. WORLD HERITAGE
 Hermitage of Virgen de Ipas [61]



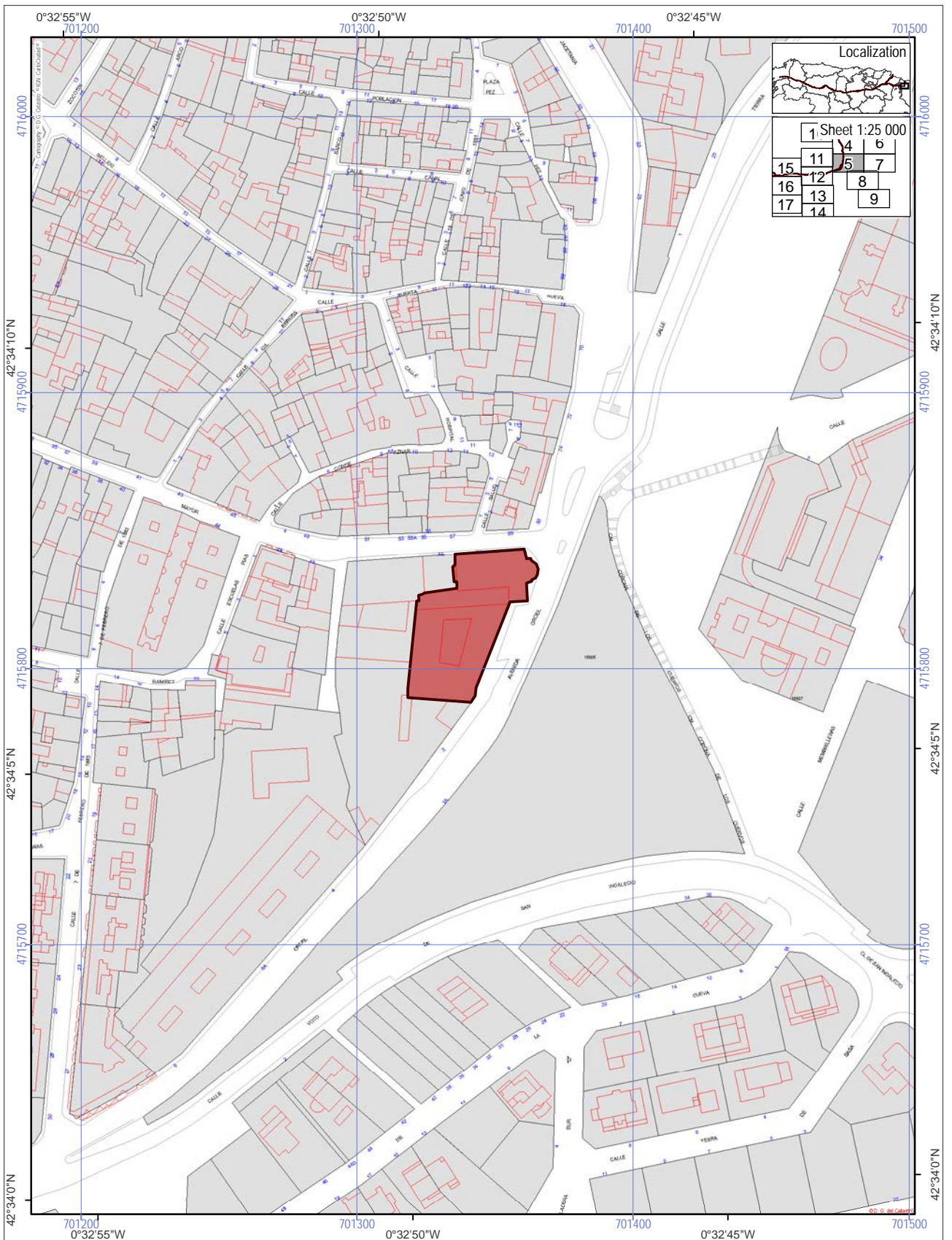
World Heritage Property
 Route of Santiago de Compostela
 Associated structures (0.0801 ha)
 Buffer zone of the World Heritage Property

Scale 1:2 000

0 50 100 m

ETRS 1989, UTM Zone 30

NI



World Heritage Property

Route of Santiago de Compostela

Associated structures (0.1716 ha)

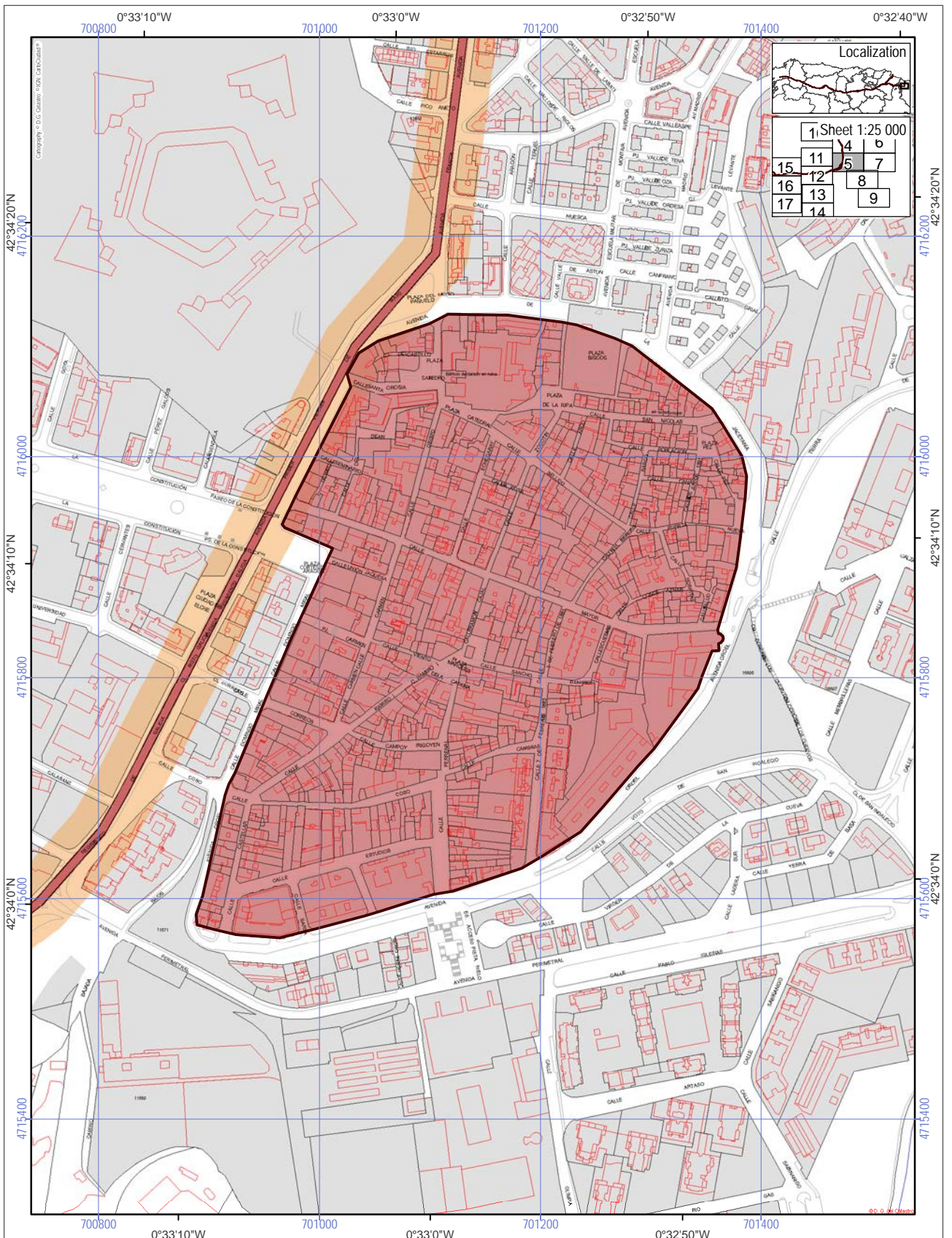
Buffer zone of the World Heritage Property

Scale 1:2 000

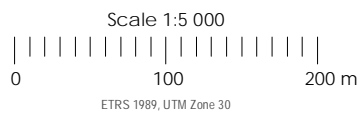
0 50 100 m

ETRS 1989, UTM Zone 30

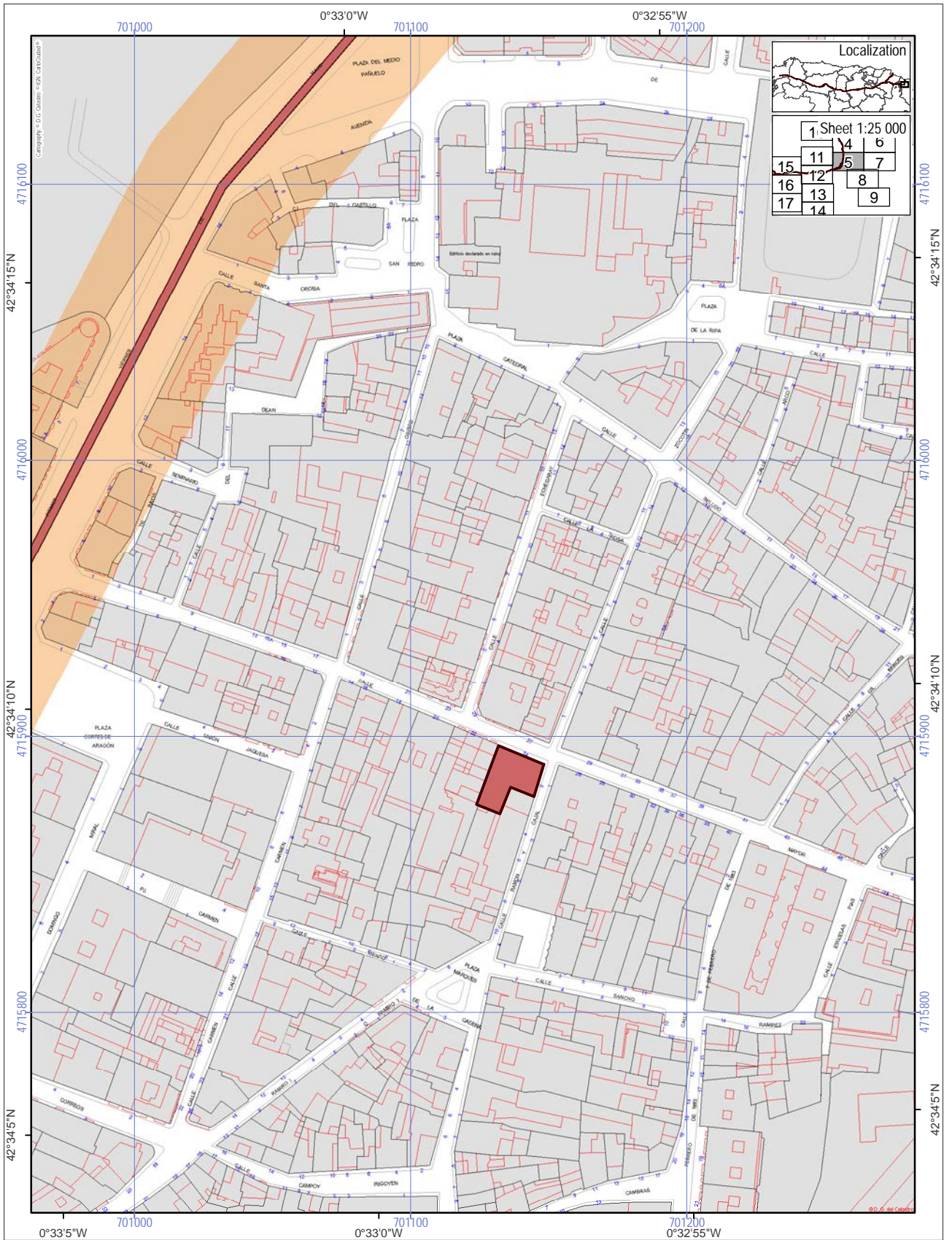
North arrow symbol



- World Heritage Property
- Route of Santiago de Compostela
- Associated structures (41.092 ha)
- Buffer zone of the World Heritage Property

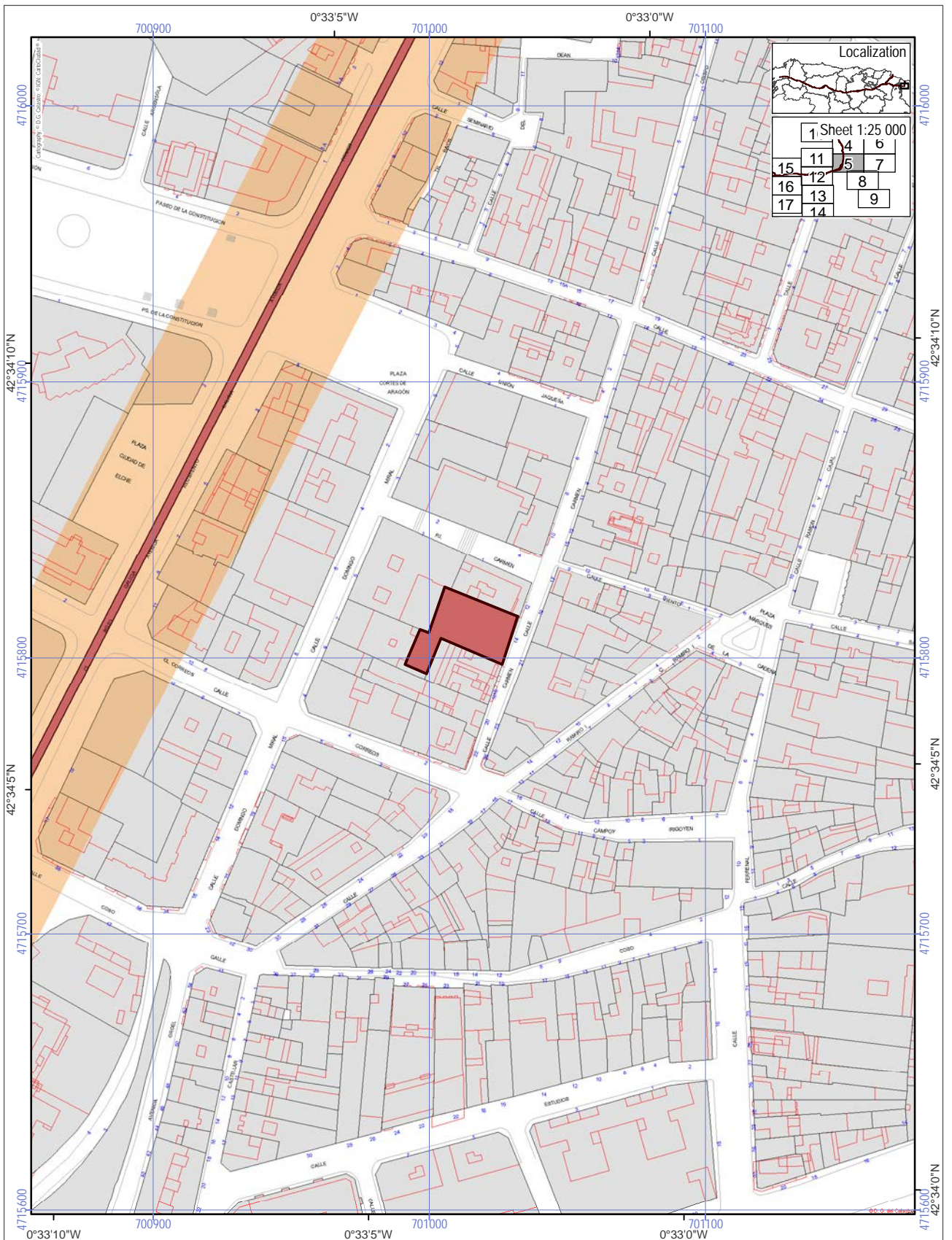


ROUTE OF SANTIAGO DE COMPOSTELA. WORLD HERITAGE
Rampart of Jaca [64]



World Heritage Property
 Route of Santiago de Compostela
 Associated structures (0.04 ha)
 Buffer zone of the World Heritage Property

Scale 1:2 000
 0 50 100 m
 ETRS 1989, UTM Zone 30



Localization

1 Sheet 1:25 000		
11	4	6
15	5	7
16	12	8
17	13	9
	14	

World Heritage Property

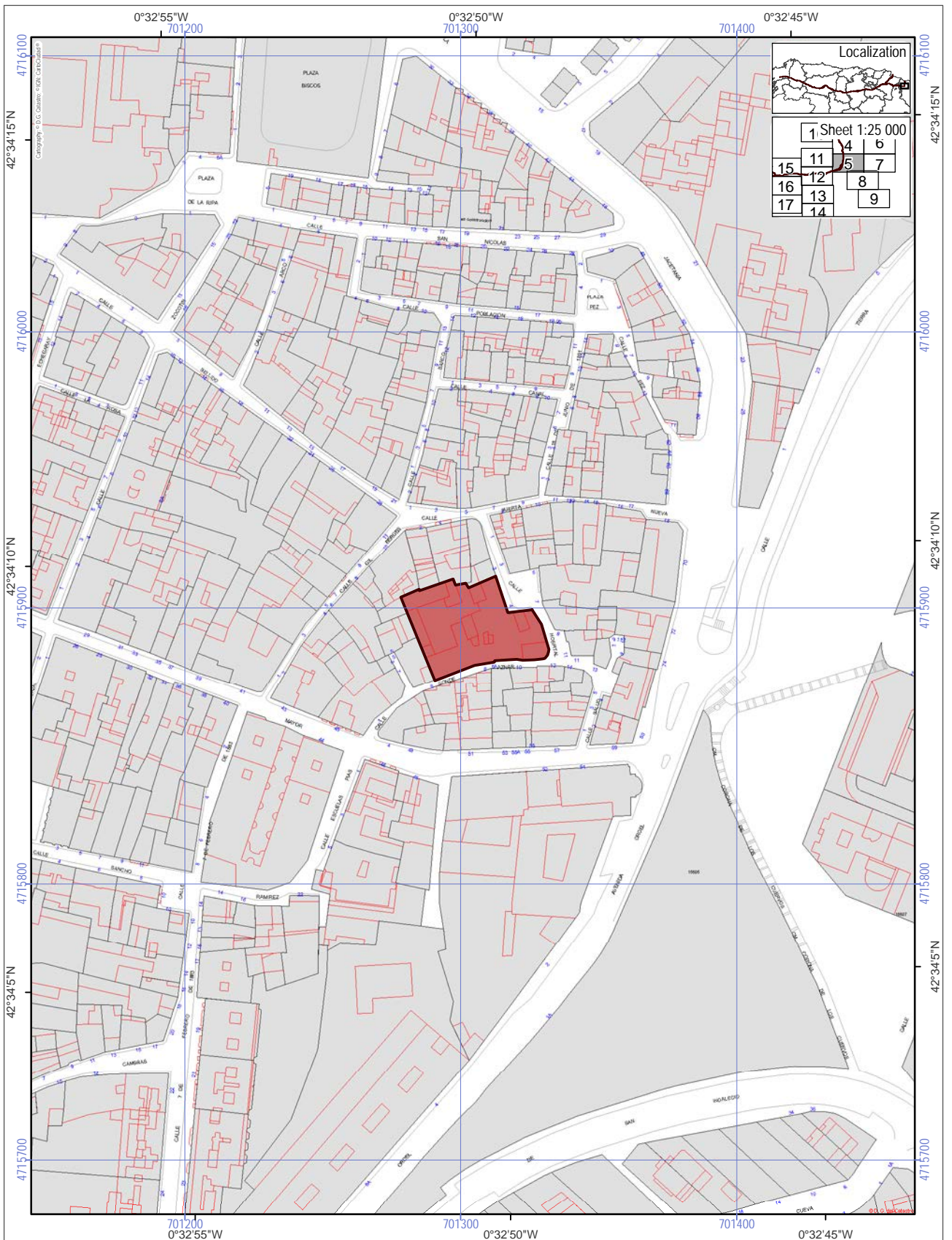
- Route of Santiago de Compostela
- Associated structures (0.0577 ha)
- Buffer zone of the World Heritage Property

Scale 1:2 000

0 50 100 m

ETRS 1989, UTM Zone 30

ROUTE OF SANTIAGO DE COMPOSTELA. WORLD HERITAGE
 Church of El Carmen [66]



Localization

1 Sheet 1:25 000		
11	4	6
15	12	5 7
16	13	8
17	14	9

World Heritage Property

Route of Santiago de Compostela

Associated structures (0.076 ha)

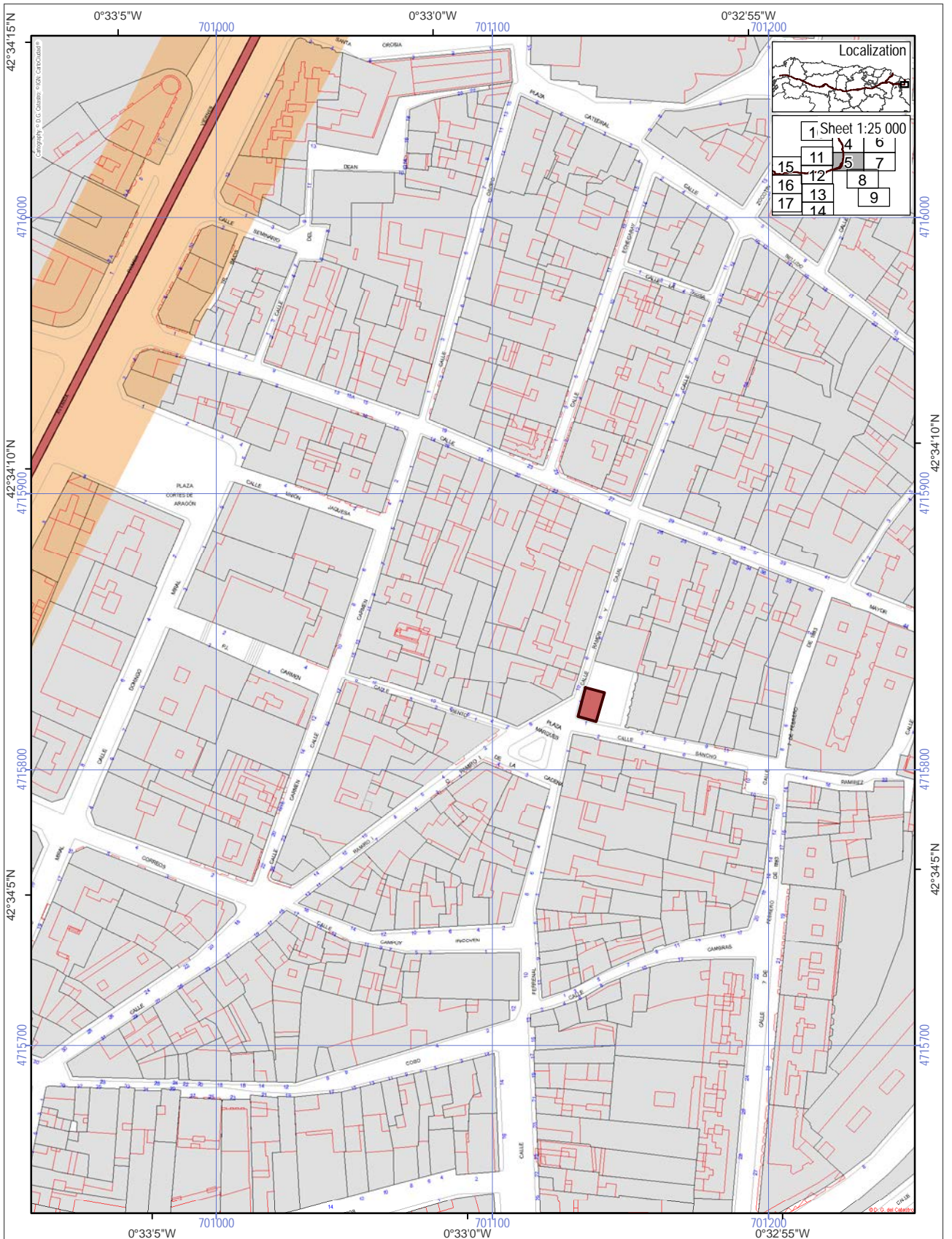
Buffer zone of the World Heritage Property

Scale 1:2 000

0 50 100 m

ETRS 1989, UTM Zone 30

ROUTE OF SANTIAGO DE COMPOSTELA. WORLD HERITAGE
Hospital [67]



Localization

1 Sheet 1:25 000		
4	5	6
11	12	13
15	16	17
7	8	9

World Heritage Property

Route of Santiago de Compostela

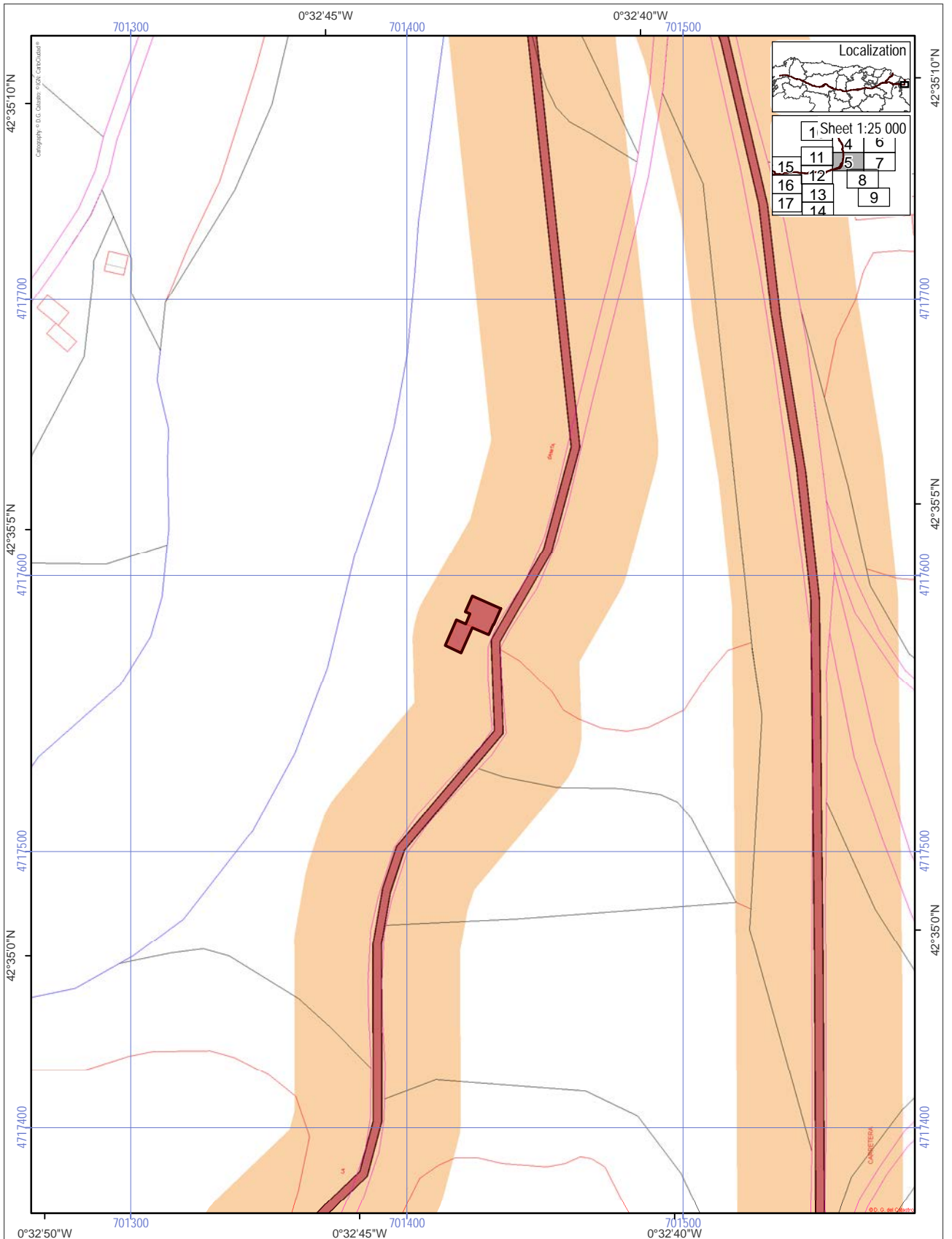
Associated structures (0.012 ha)

Buffer zone of the World Heritage Property

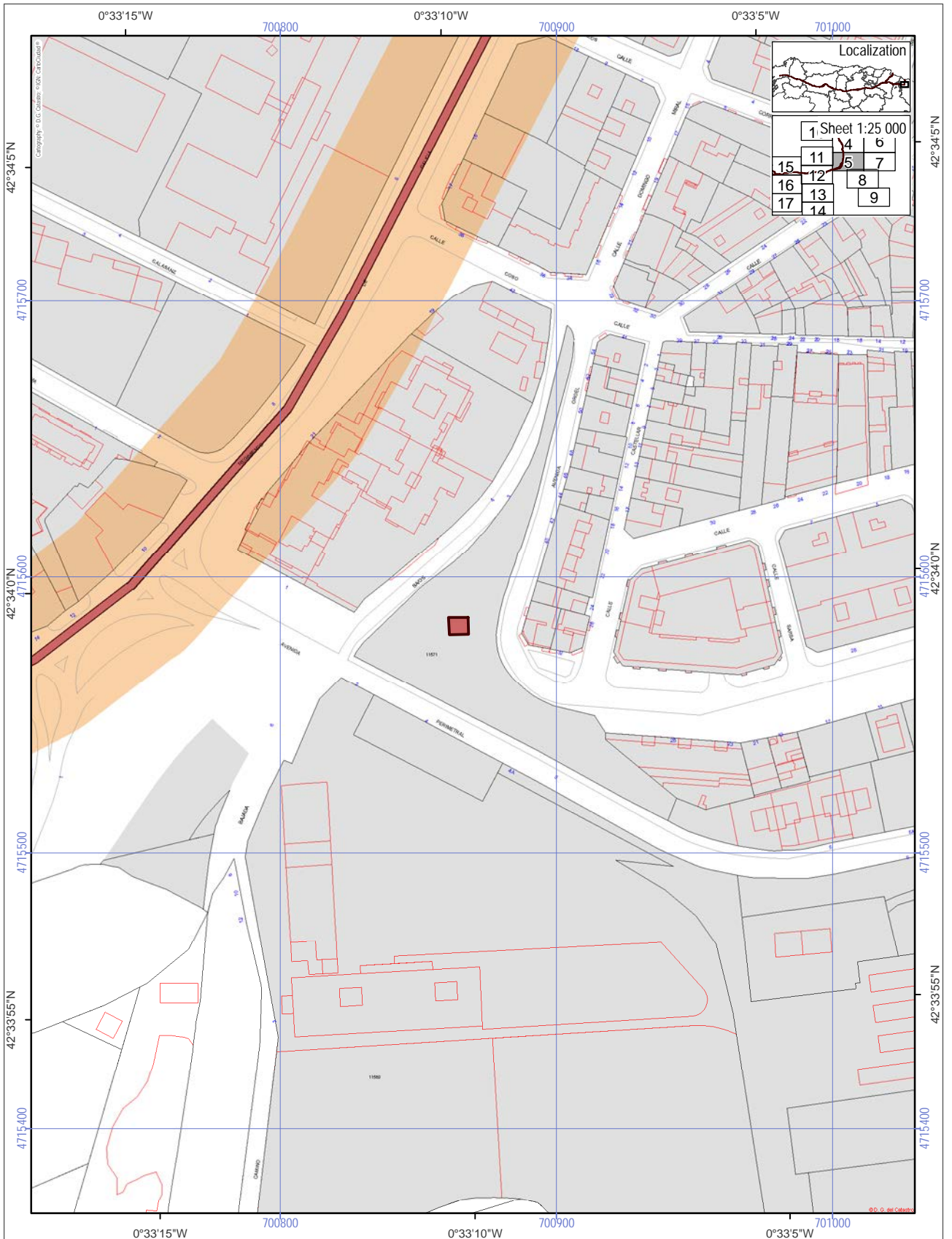
Scale 1:2 000

0 50 100 m

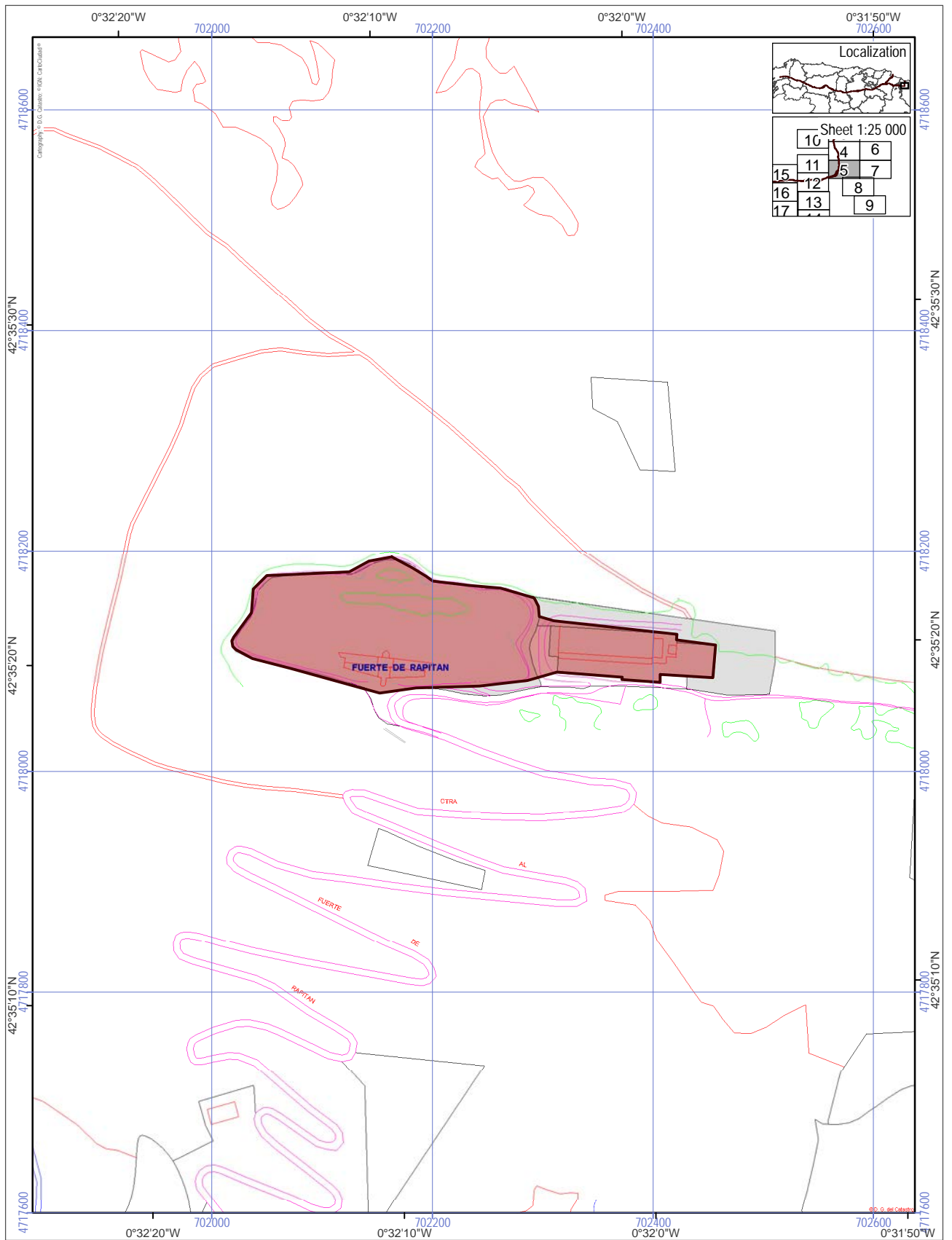
ETRS 1989, UTM Zone 30



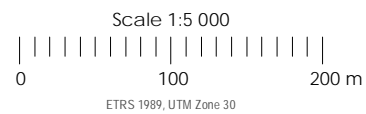
World Heritage Property	Scale 1:2 000	
Route of Santiago de Compostela Associated structures (0.0182 ha)		
Buffer zone of the World Heritage Property	ETRS 1989, UTM Zone 30	



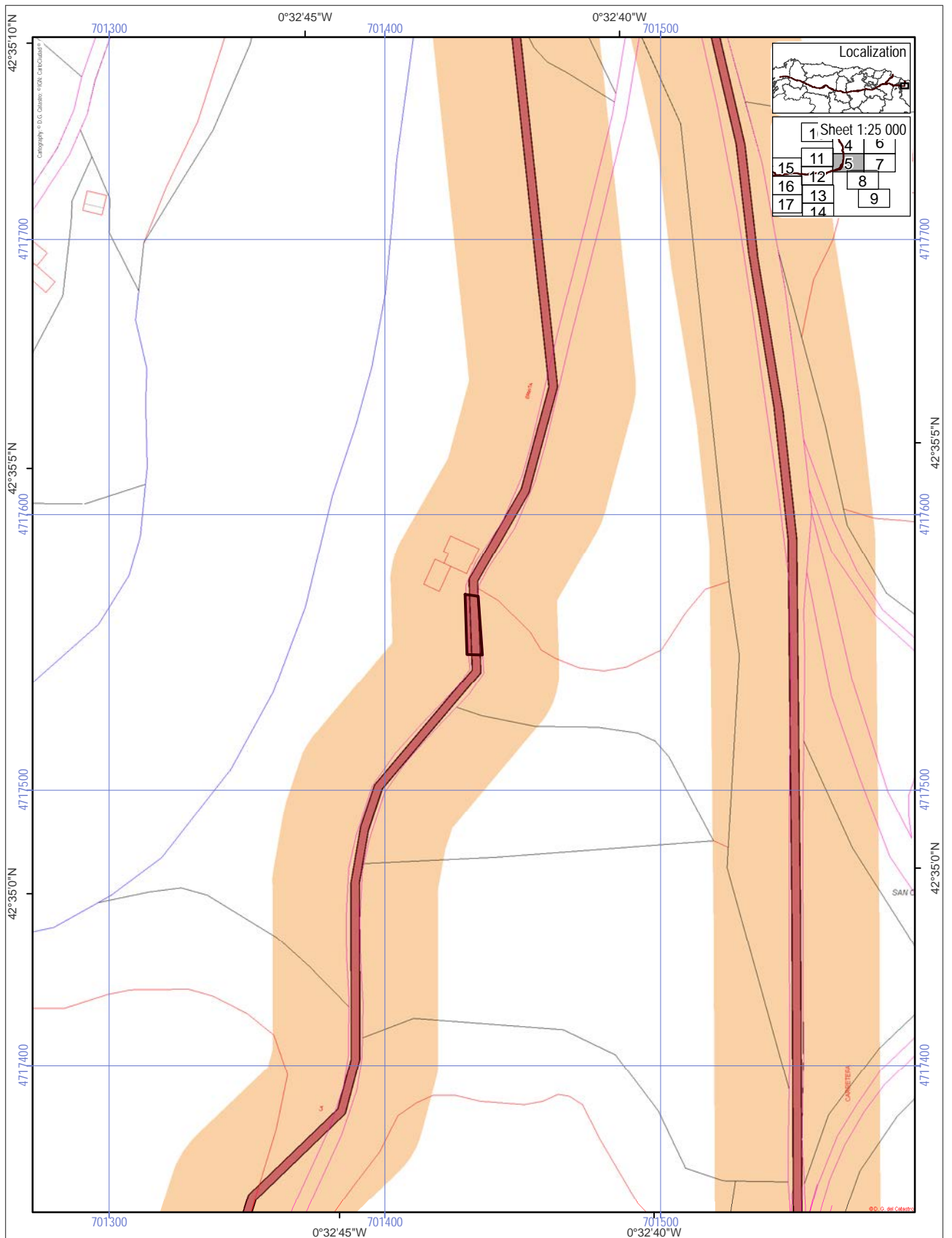
World Heritage Property	Scale 1:2 000	
 Route of Santiago de Compostela  Associated structures (0.0013 ha)		
 Buffer zone of the World Heritage Property	ETRS 1989, UTM Zone 30	



- World Heritage Property
- Route of Santiago de Compostela
- Associated structures (3.1917 ha)
- Buffer zone of the World Heritage Property



ROUTE OF SANTIAGO DE COMPOSTELA. WORLD HERITAGE
Fort [71]



World Heritage Property

Route of Santiago de Compostela

Associated structures (0.006 ha)

Buffer zone of the World Heritage Property

Scale 1:2 000

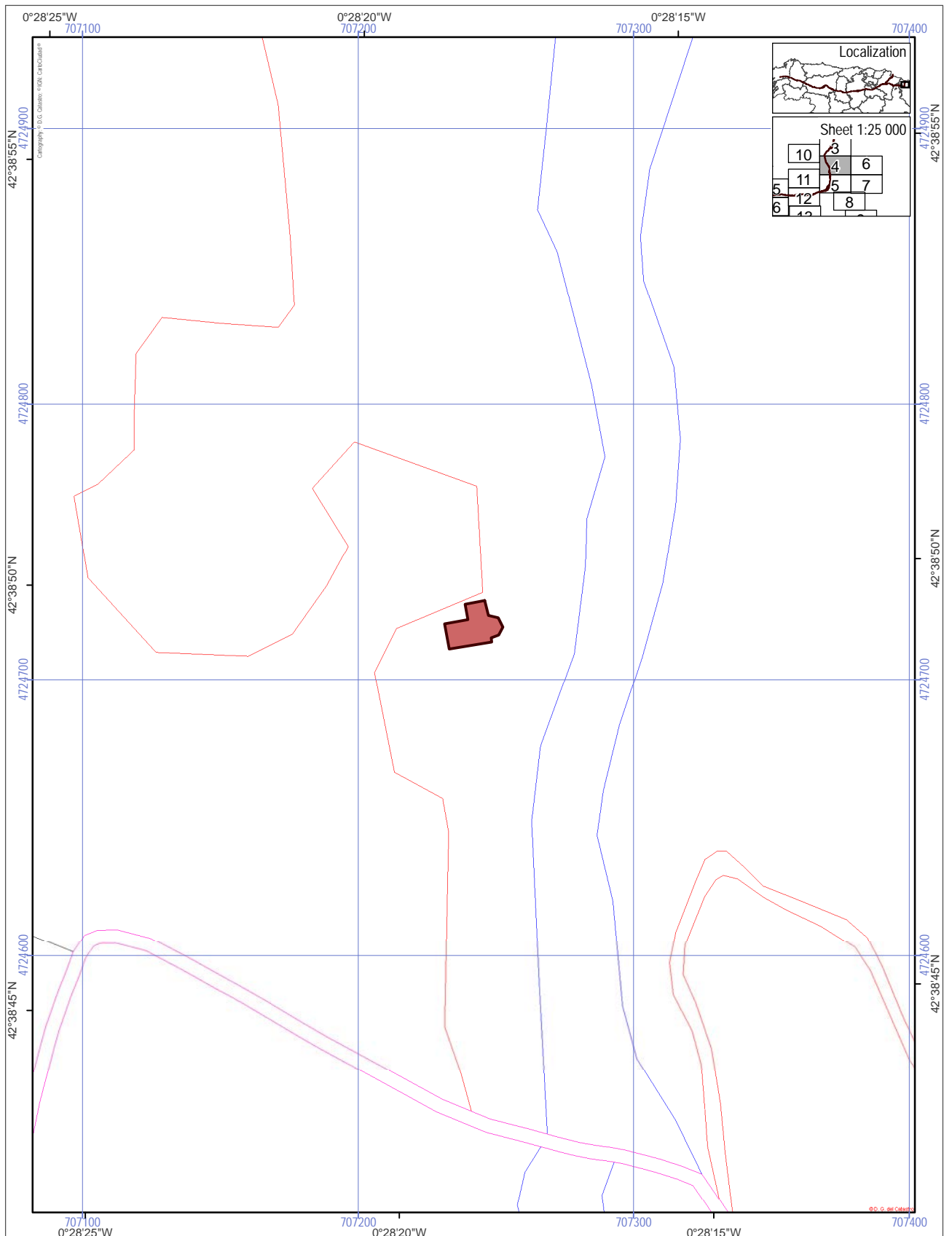
0 50 100 m

ETRS 1989, UTM Zone 30

NI

ROUTE OF SANTIAGO DE COMPOSTELA. WORLD HERITAGE

San Cristobal bridge [72]



World Heritage Property

Route of Santiago de Compostela

Associated structures (0.022 ha)

Buffer zone of the World Heritage Property

Scale 1:2 000

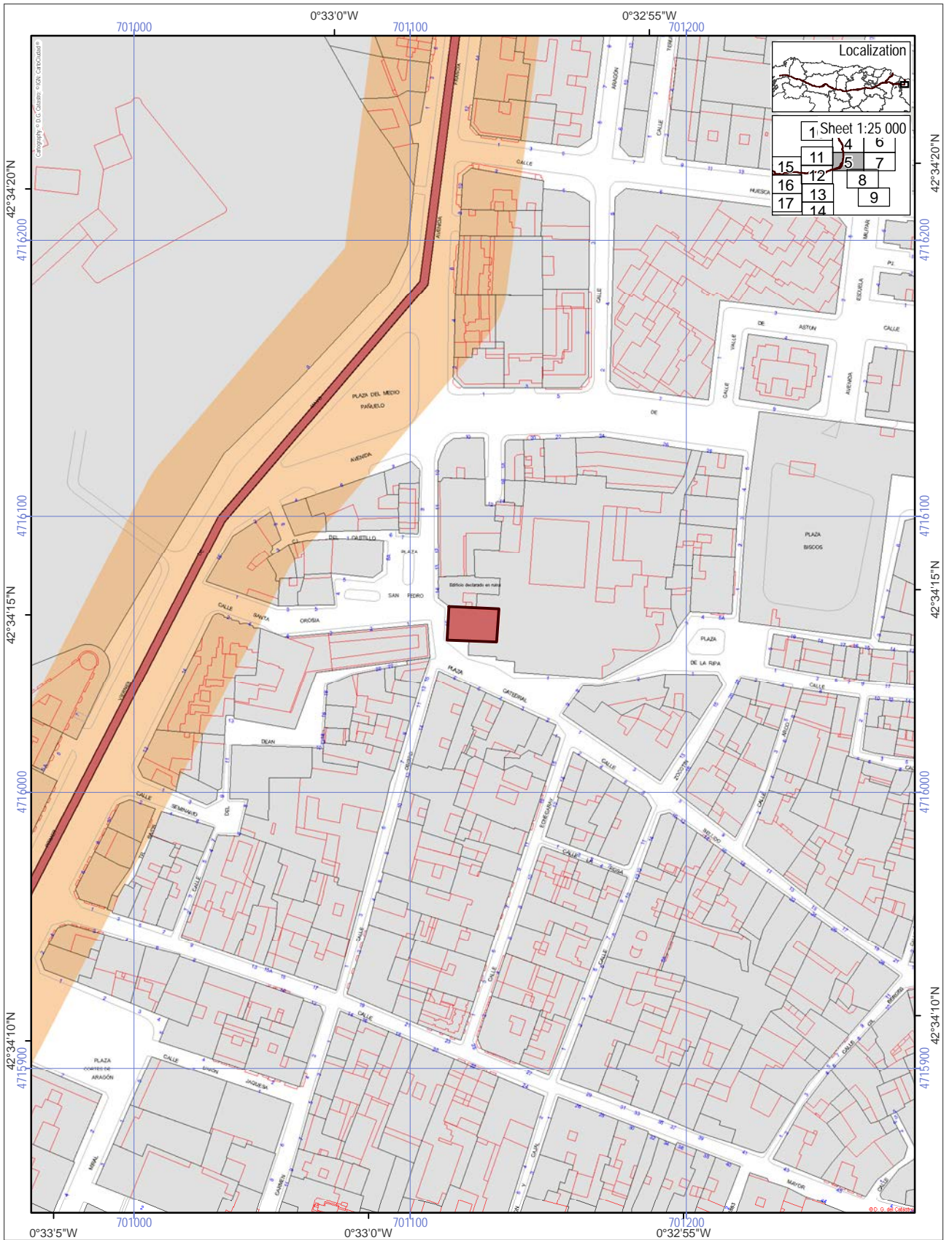
0 50 100 m

ETRS 1989, UTM Zone 30

North Arrow

ROUTE OF SANTIAGO DE COMPOSTELA. WORLD HERITAGE

Church of Santa María [73]



World Heritage Property

Route of Santiago de Compostela

Associated structures (0.0177 ha)

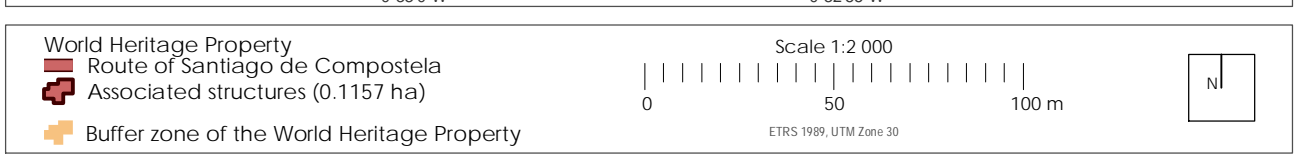
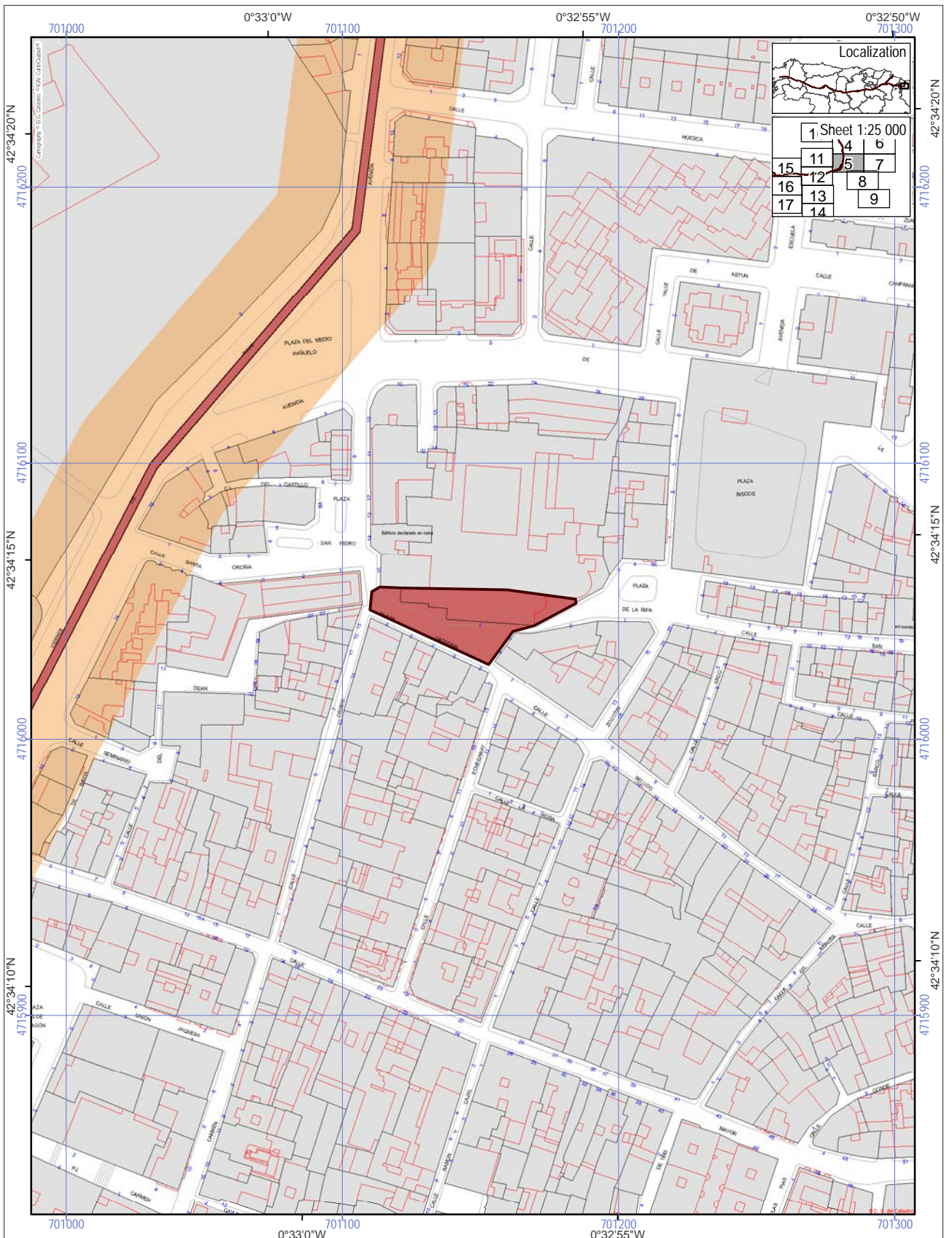
Buffer zone of the World Heritage Property

Scale 1:2 000

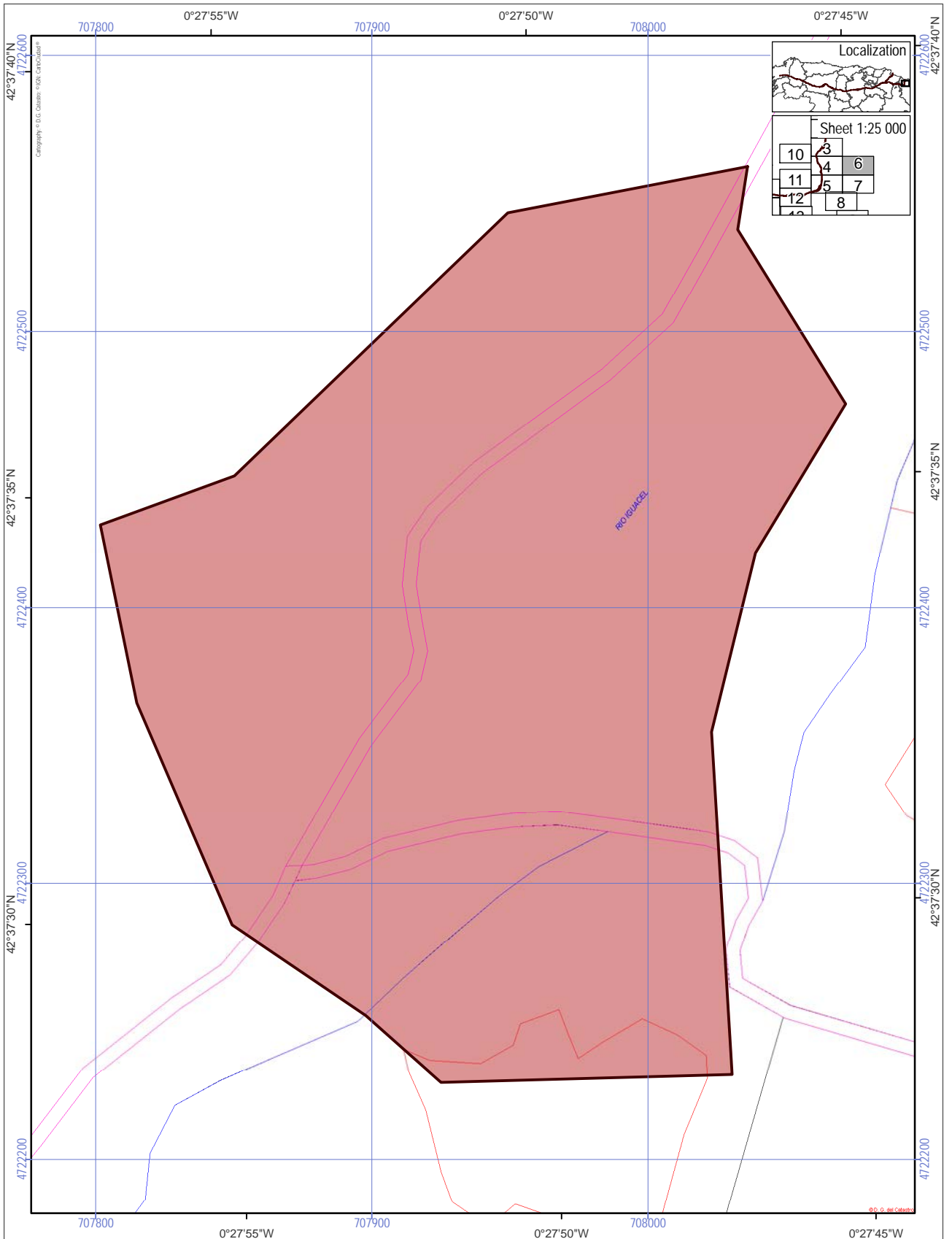
0 50 100 m






ETRS 1989, UTM Zone 30

North arrow symbol

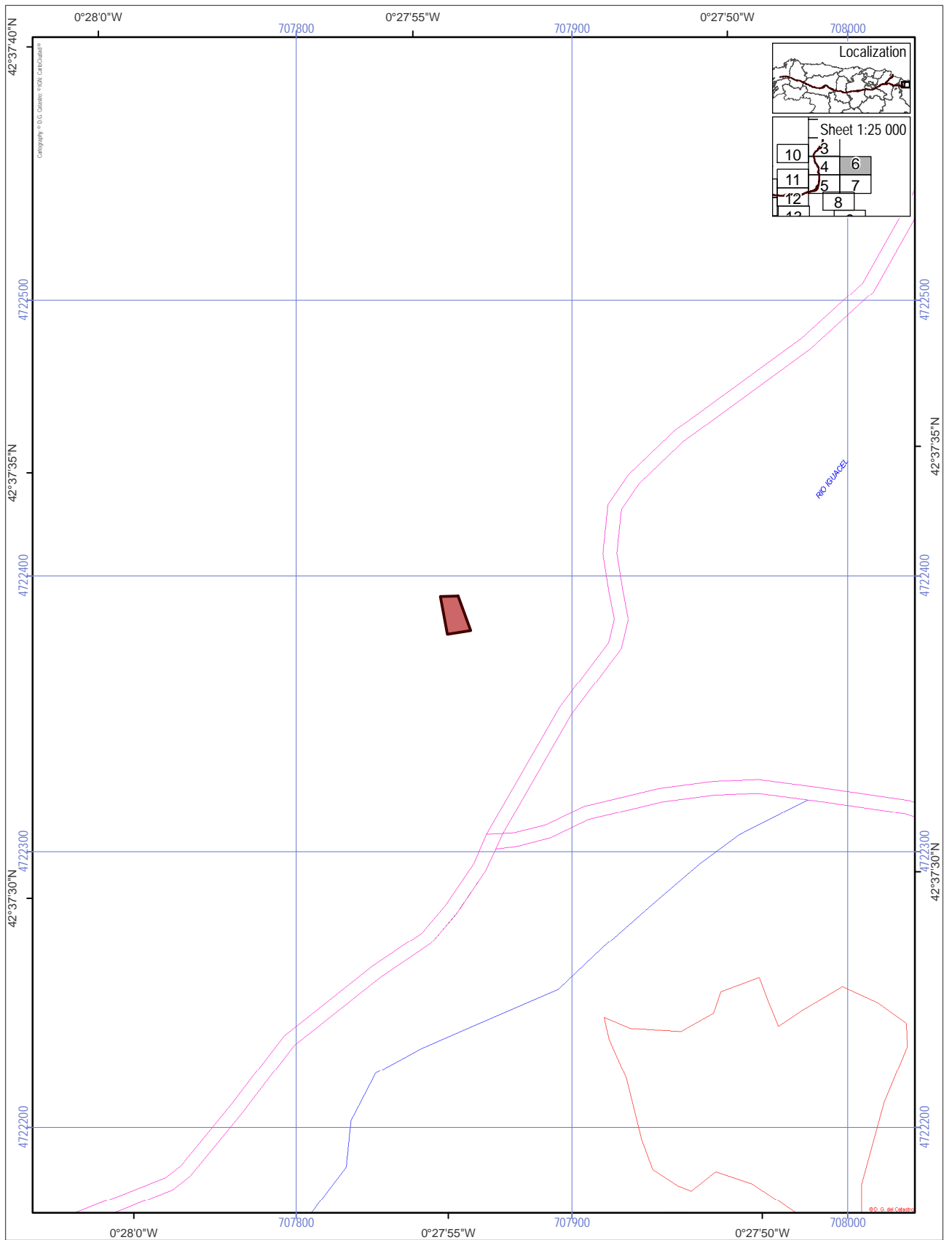


ROUTE OF SANTIAGO DE COMPOSTELA. WORLD HERITAGE
Catedral Mercado neighborhood, Jaca [75]

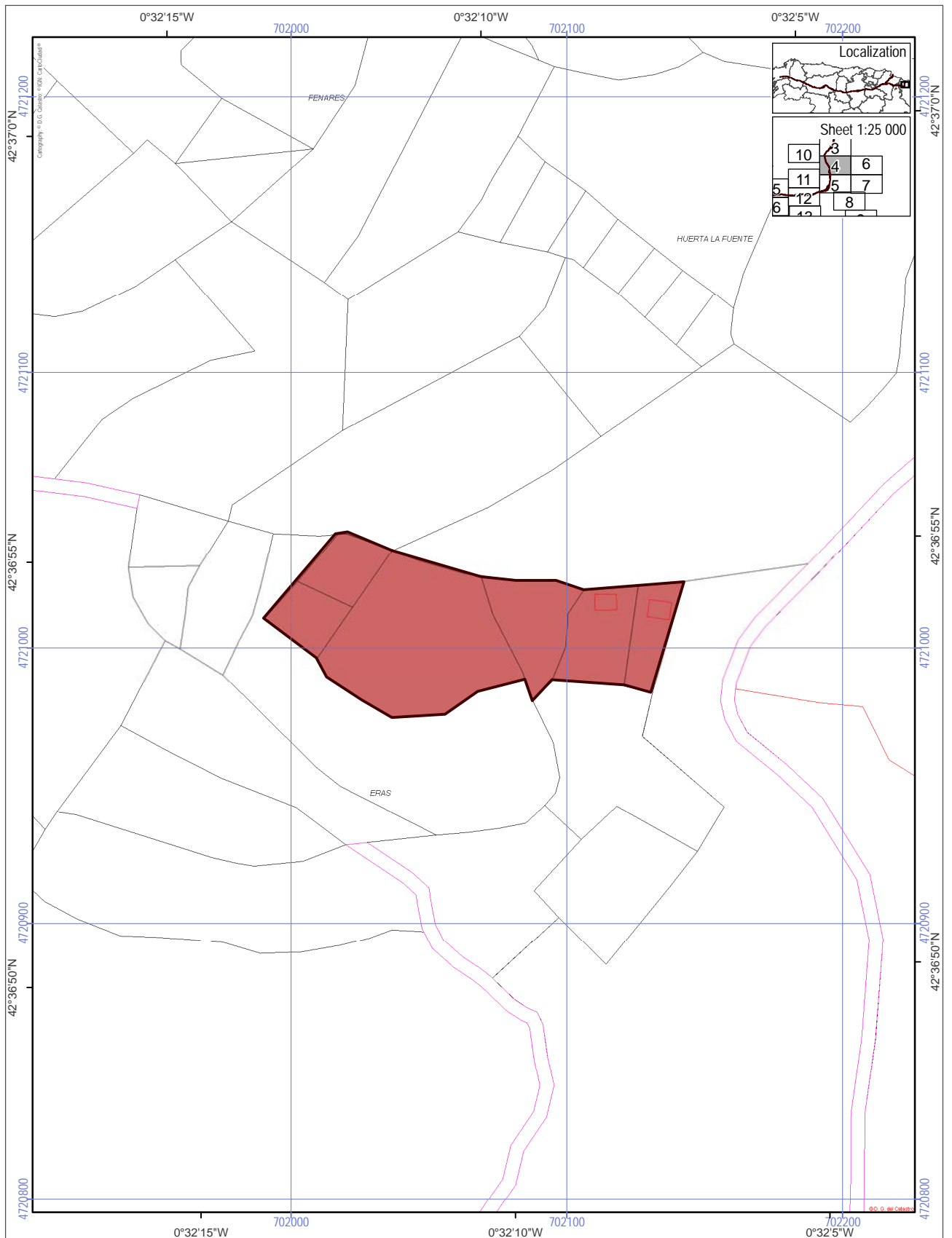


World Heritage Property	Scale 1:2 000	
 Route of Santiago de Compostela  Associated structures (5.953 ha)		
 Buffer zone of the World Heritage Property	ETRS 1989, UTM Zone 30	

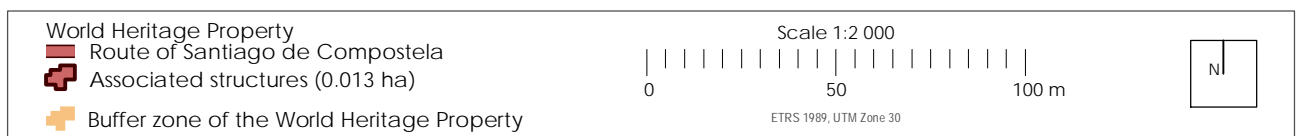
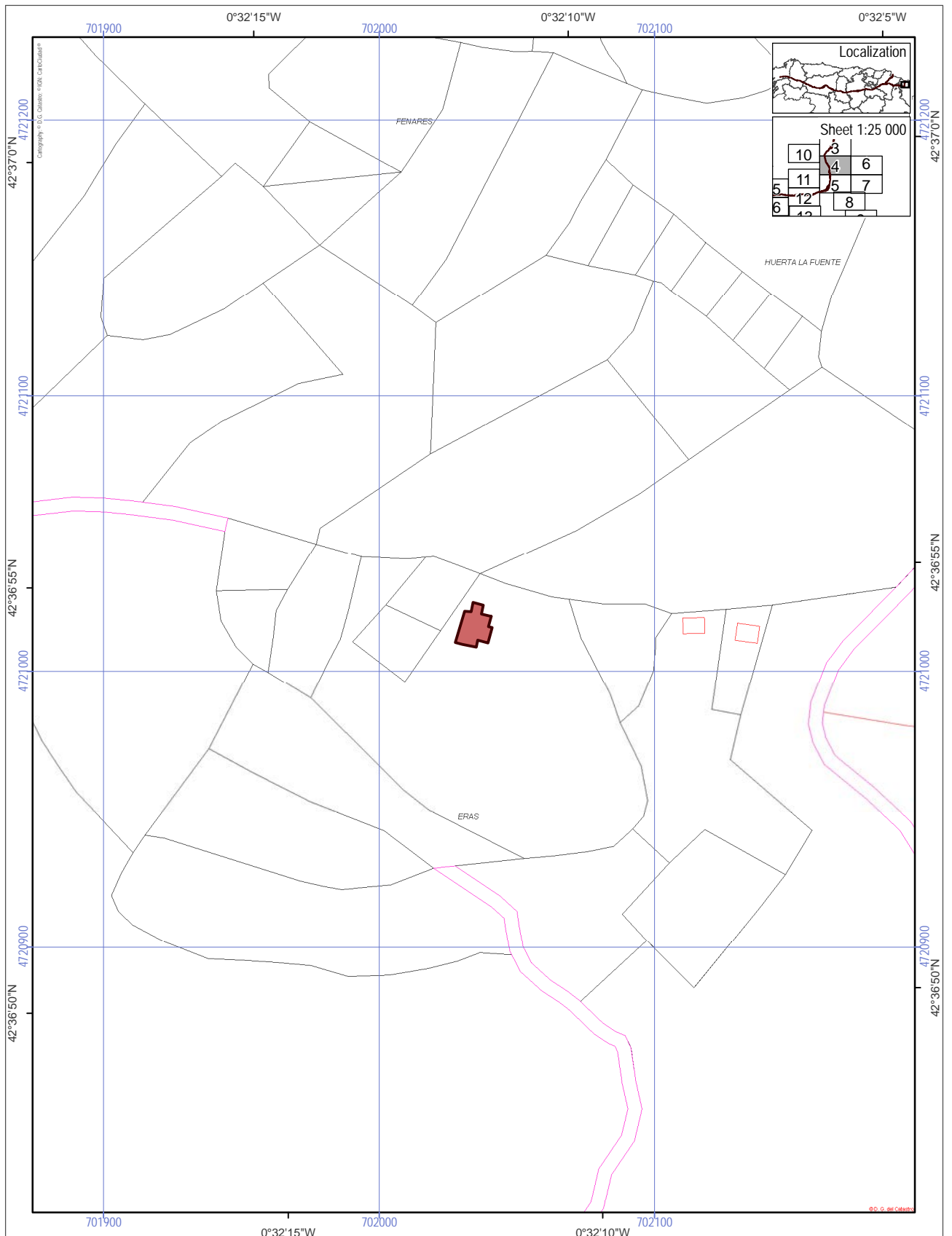
ROUTE OF SANTIAGO DE COMPOSTELA. WORLD HERITAGE
Acin neighborhood, Jaca [76]

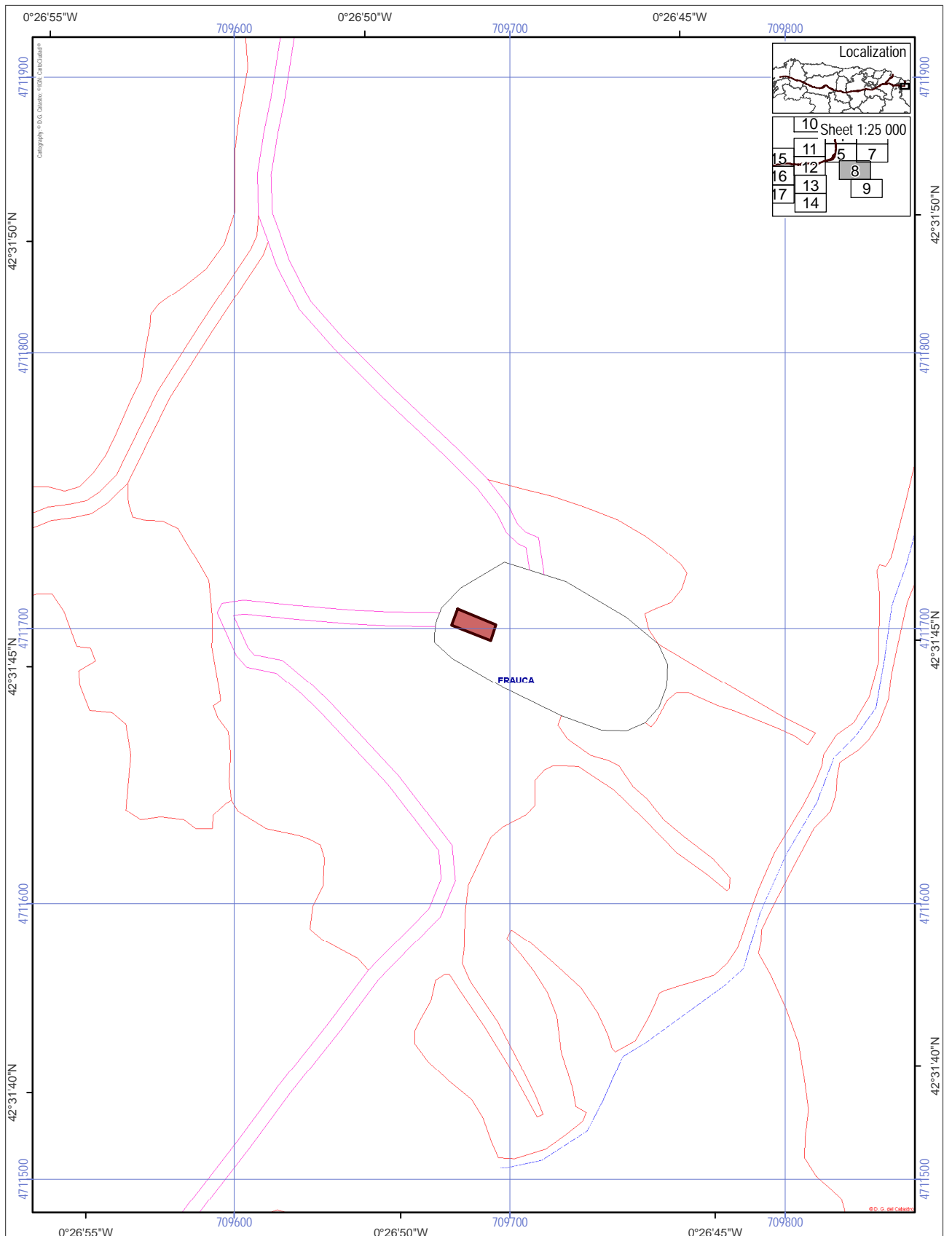


ROUTE OF SANTIAGO DE COMPOSTELA. WORLD HERITAGE
Parish Church of Acin [77]



ROUTE OF SANTIAGO DE COMPOSTELA. WORLD HERITAGE
 Bergosa neighborhood, Jaca [78]





Localization

10 Sheet 1:25 000

15	11	5	7
16	12	8	9
17	13		
	14		

World Heritage Property

Route of Santiago de Compostela

Associated structures (0.0094 ha)

Buffer zone of the World Heritage Property

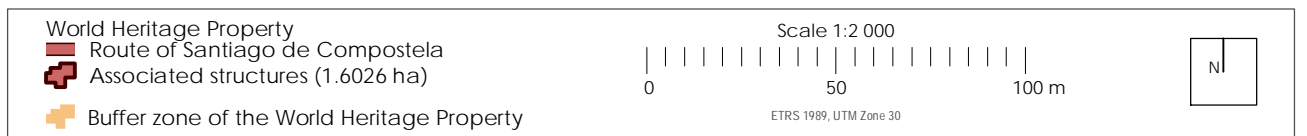

Scale 1:2 000

0 50 100 m

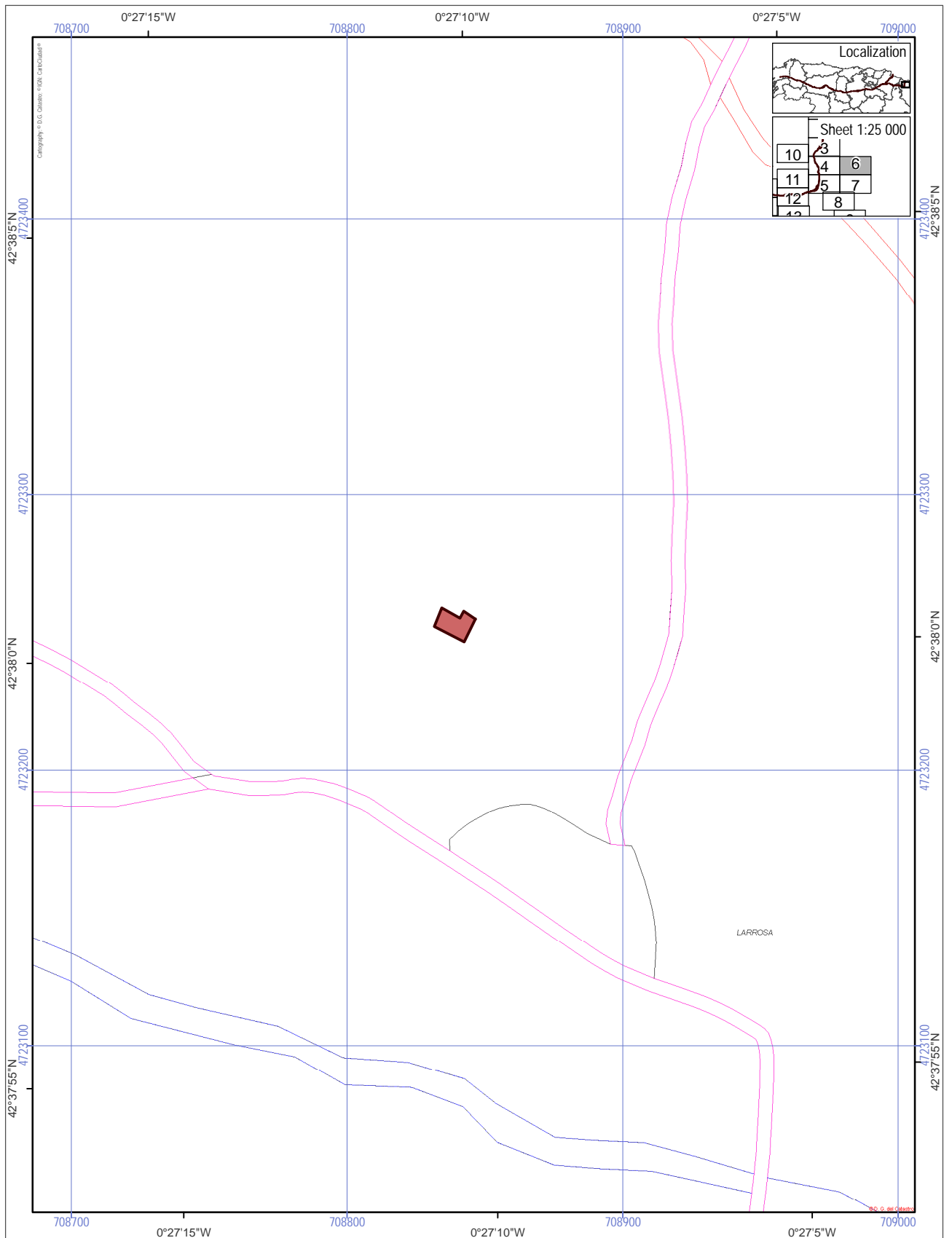
ETRS 1989, UTM Zone 30

N

ROUTE OF SANTIAGO DE COMPOSTELA. WORLD HERITAGE
 Pardina of Frauca-Jaca [80]



ROUTE OF SANTIAGO DE COMPOSTELA. WORLD HERITAGE
 Larrosa neighborhood, Jaca [81]



Localization

Sheet 1:25 000

10	3	6
11	4	7
12	5	8

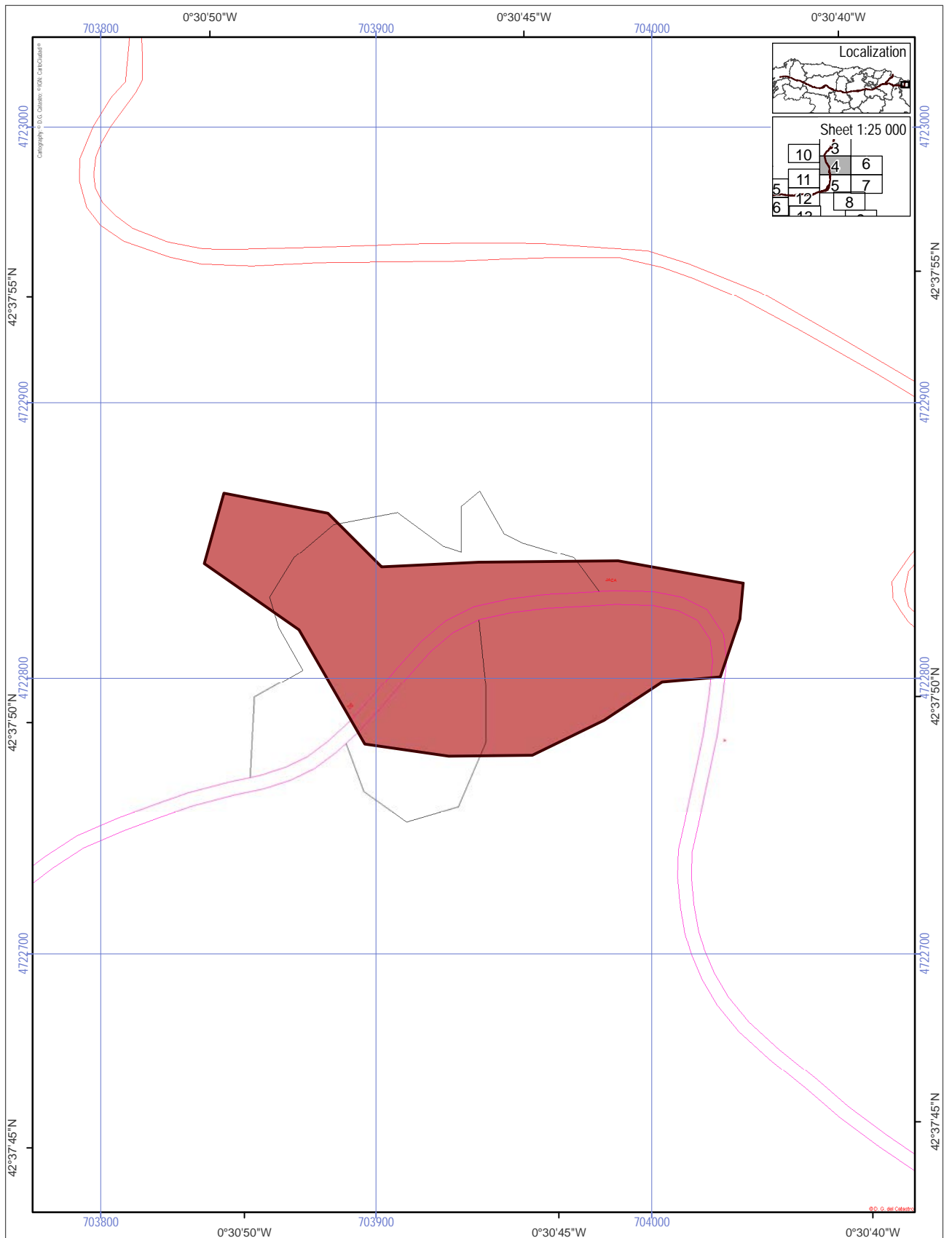
World Heritage Property

- Route of Santiago de Compostela
- Associated structures (0.0119 ha)
- Buffer zone of the World Heritage Property

Scale 1:2 000

ETRS 1989, UTM Zone 30

ROUTE OF SANTIAGO DE COMPOSTELA. WORLD HERITAGE
Parish Church of Larrosa [82]



World Heritage Property

- Route of Santiago de Compostela
- Associated structures (1.044 ha)
- Buffer zone of the World Heritage Property

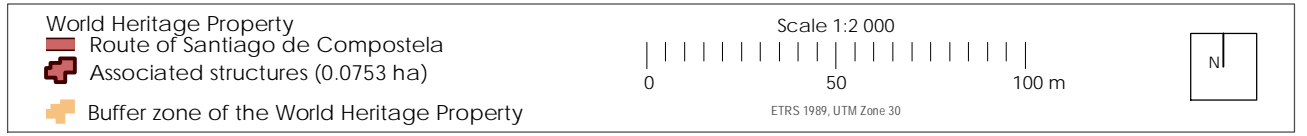
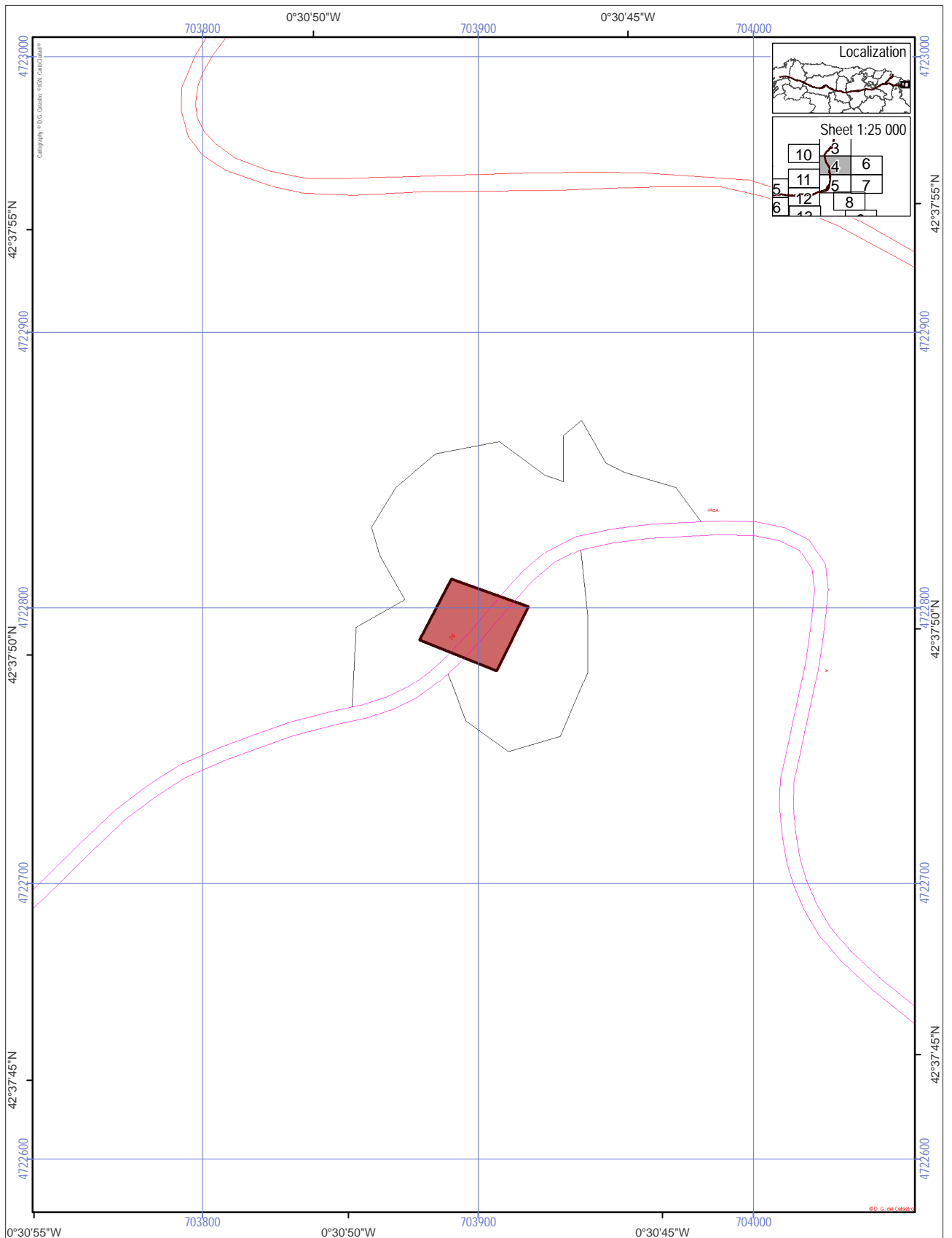
Scale 1:2 000

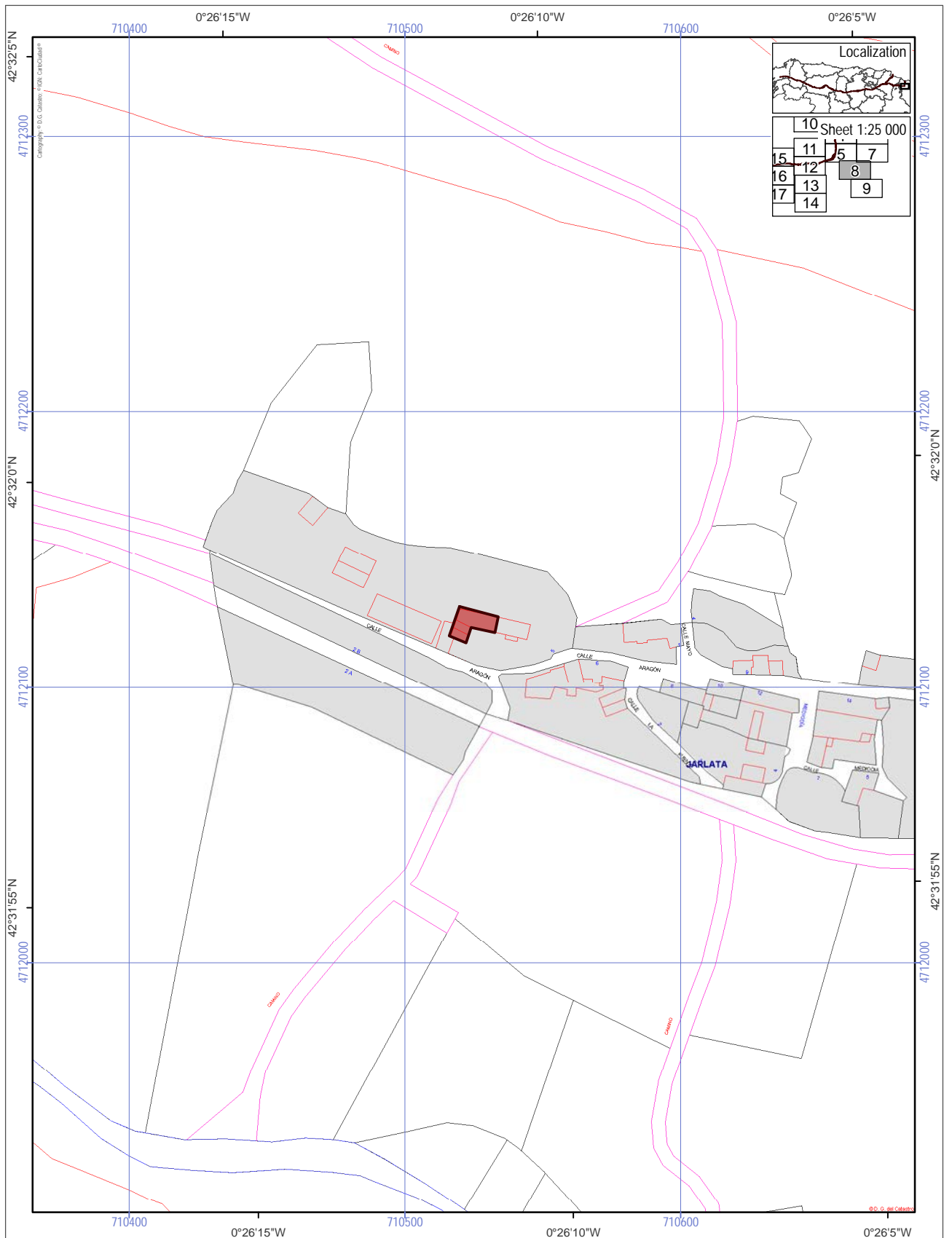
0 50 100 m

ETRS 1989, UTM Zone 30




N

ROUTE OF SANTIAGO DE COMPOSTELA. WORLD HERITAGE
Yosa neighborhood, Jaca [083]





World Heritage Property

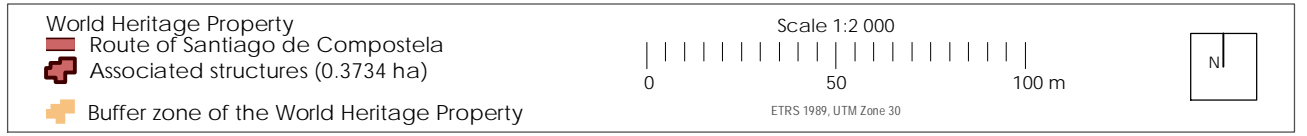
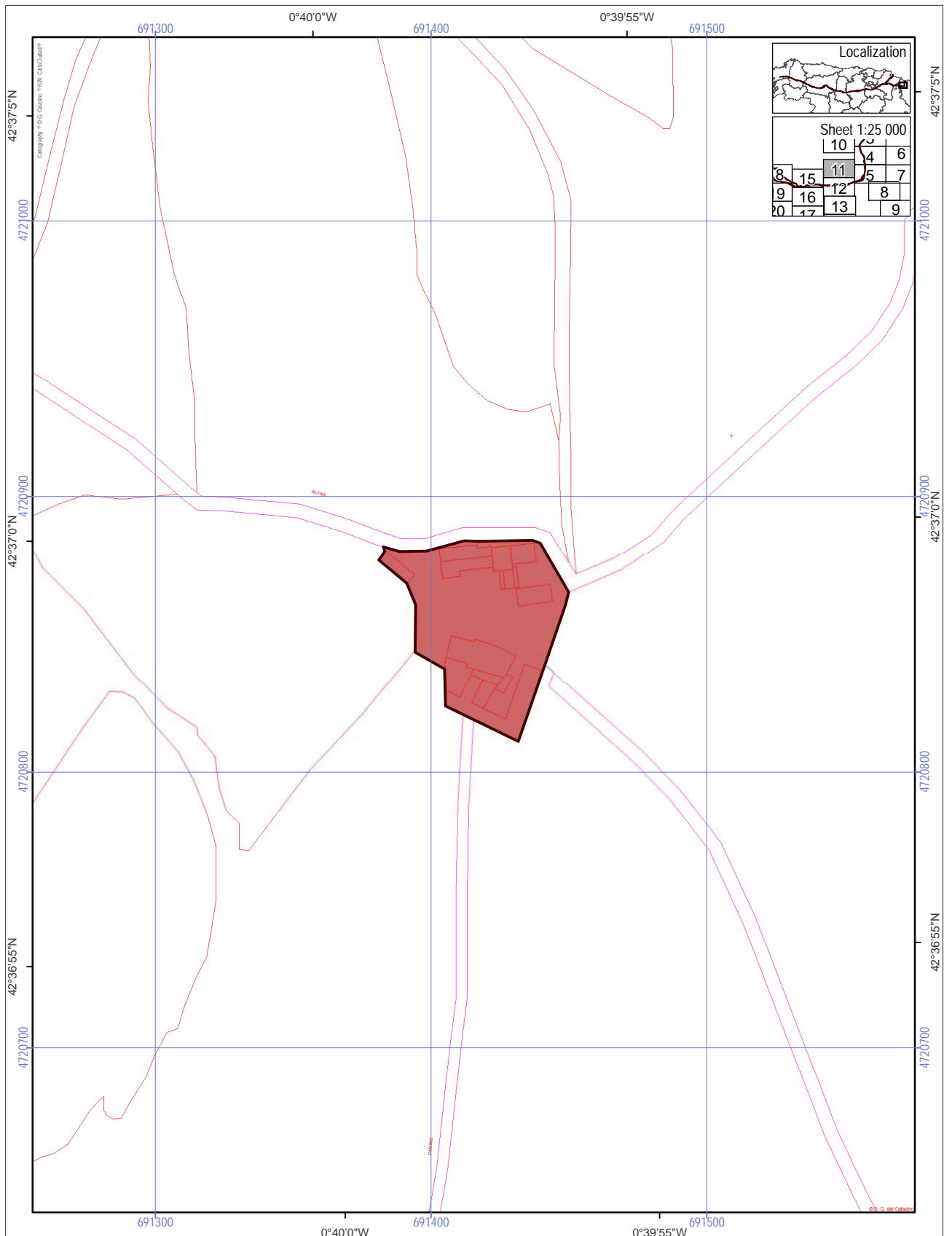
-  Route of Santiago de Compostela
-  Associated structures (0.0161 ha)
-  Buffer zone of the World Heritage Property

Scale 1:2 000

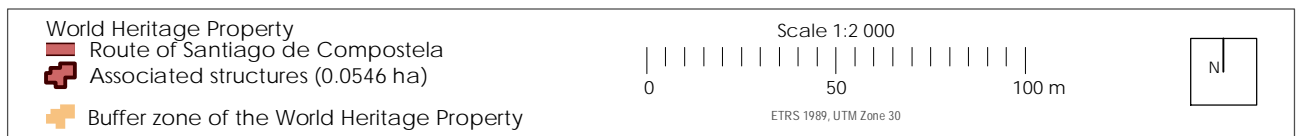
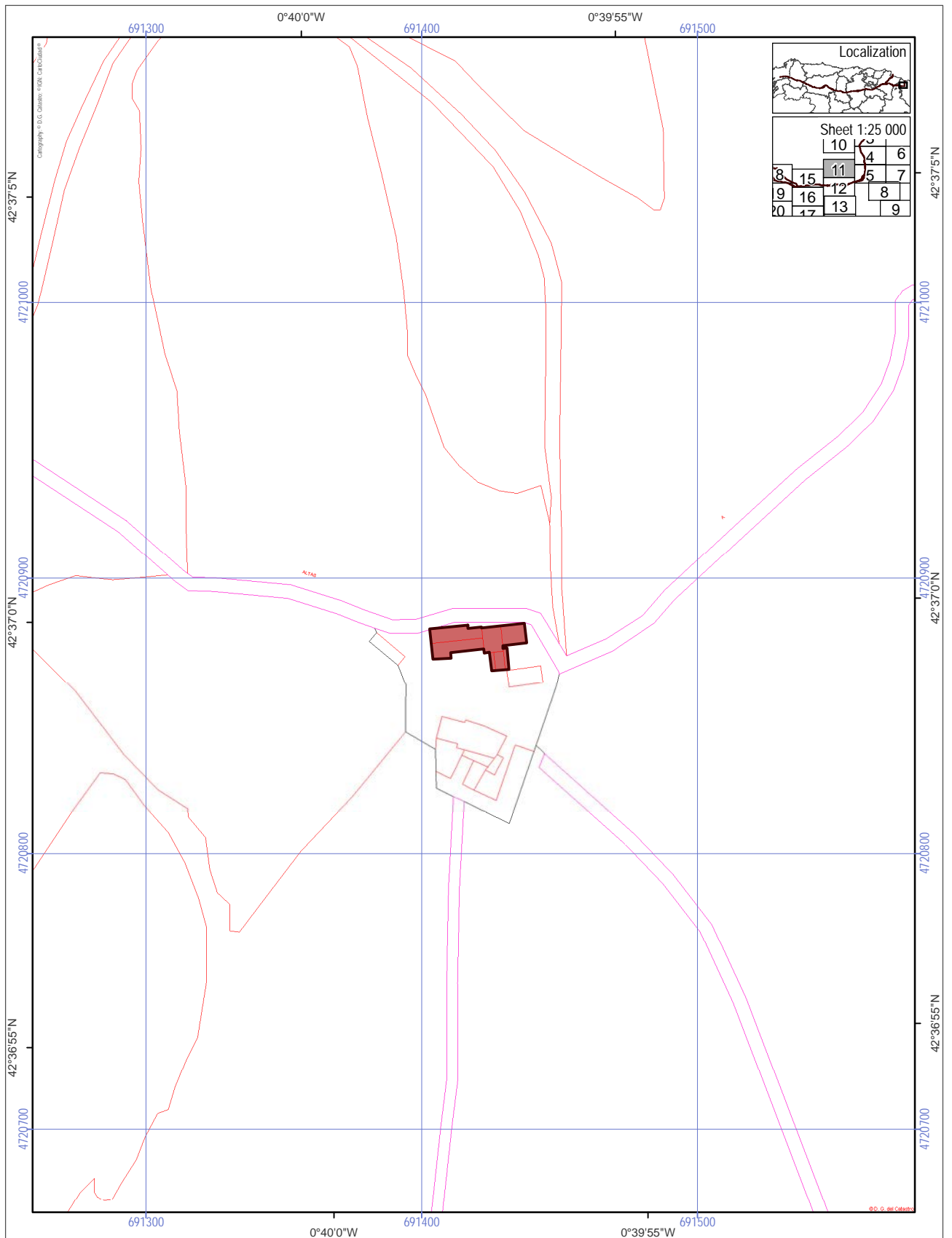
0 50 100 m

ETRS 1989, UTM Zone 30

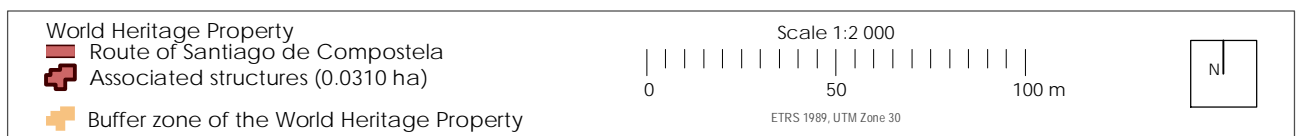
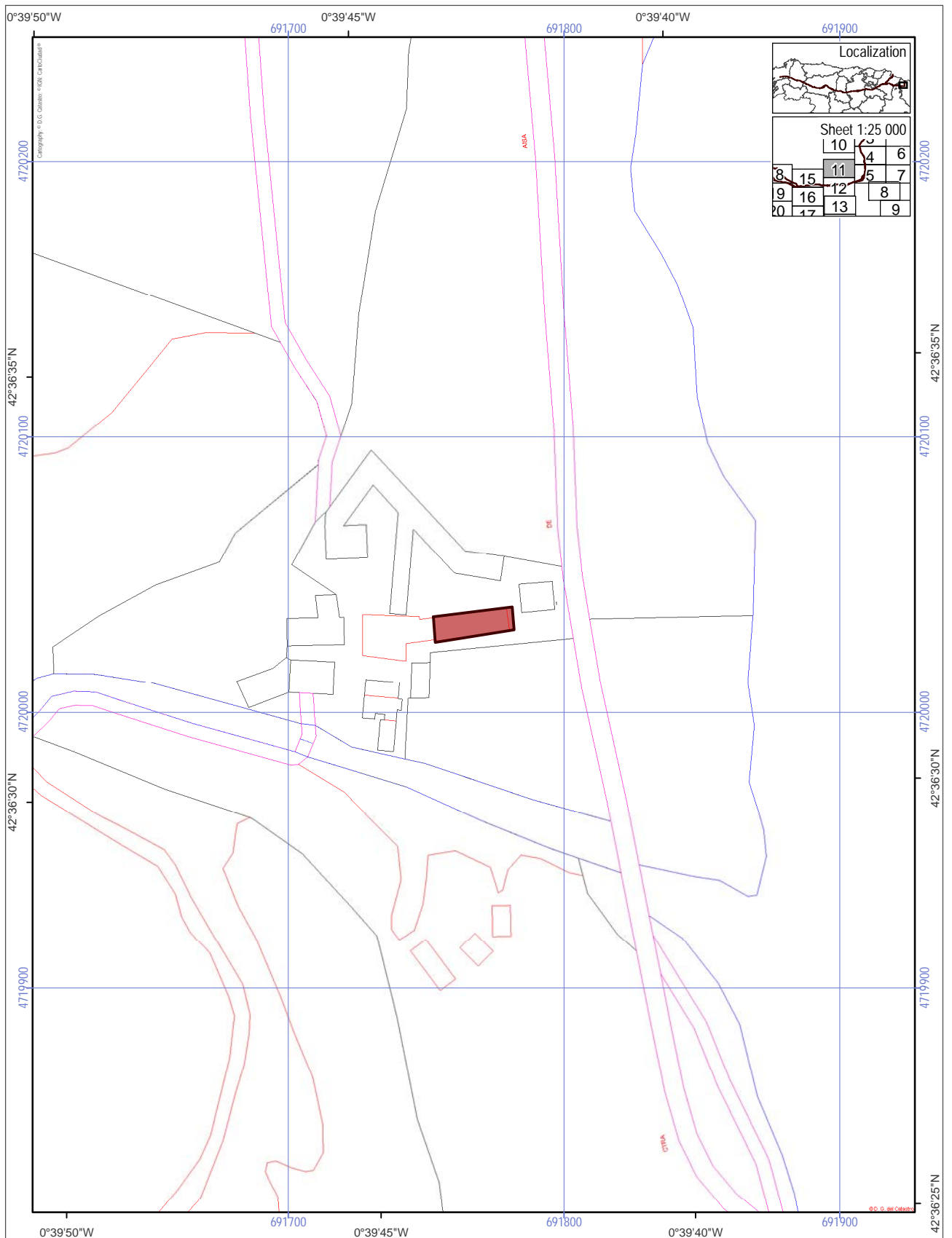
N

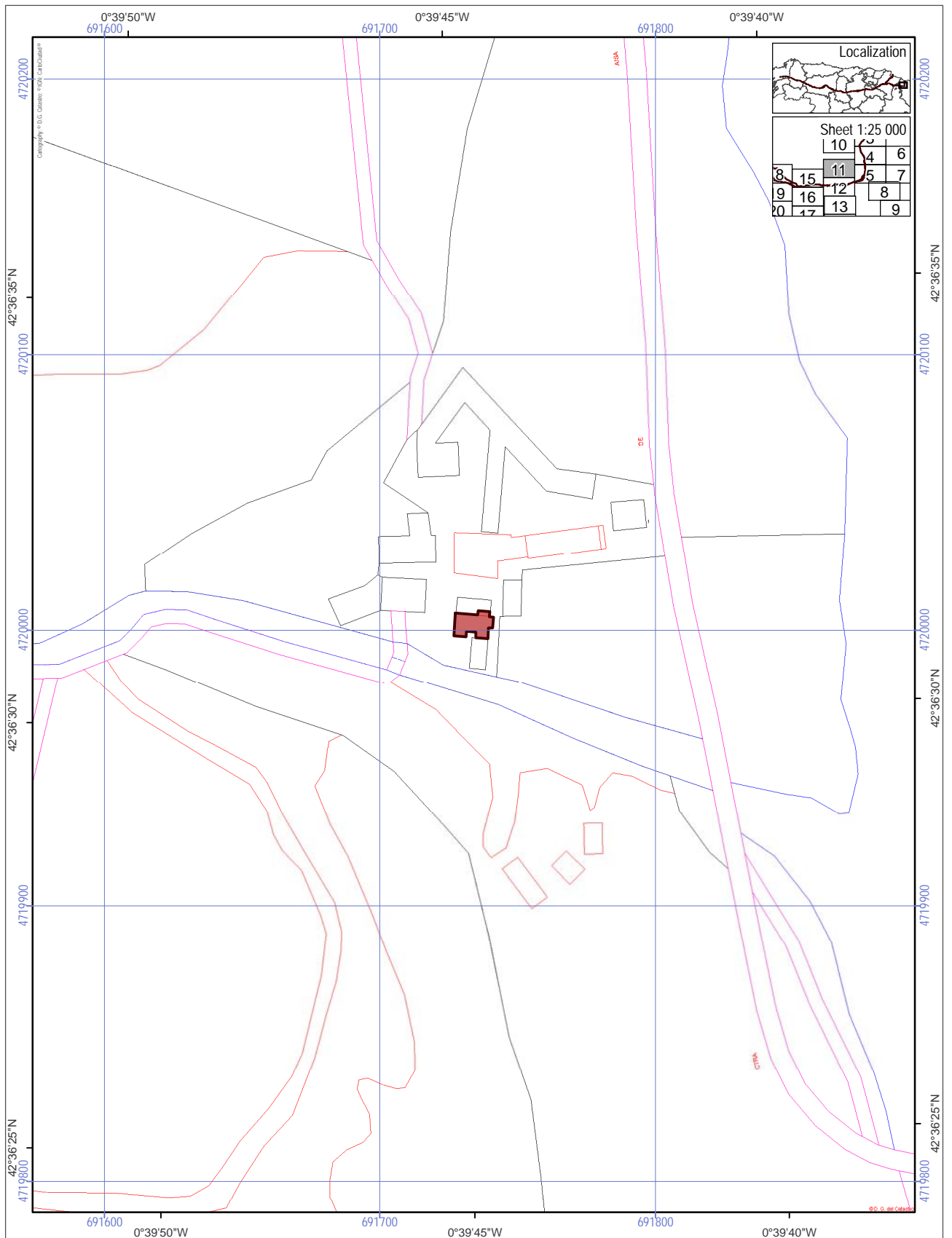


ROUTE OF SANTIAGO DE COMPOSTELA. WORLD HERITAGE
 Las Tiasas Altas [86]

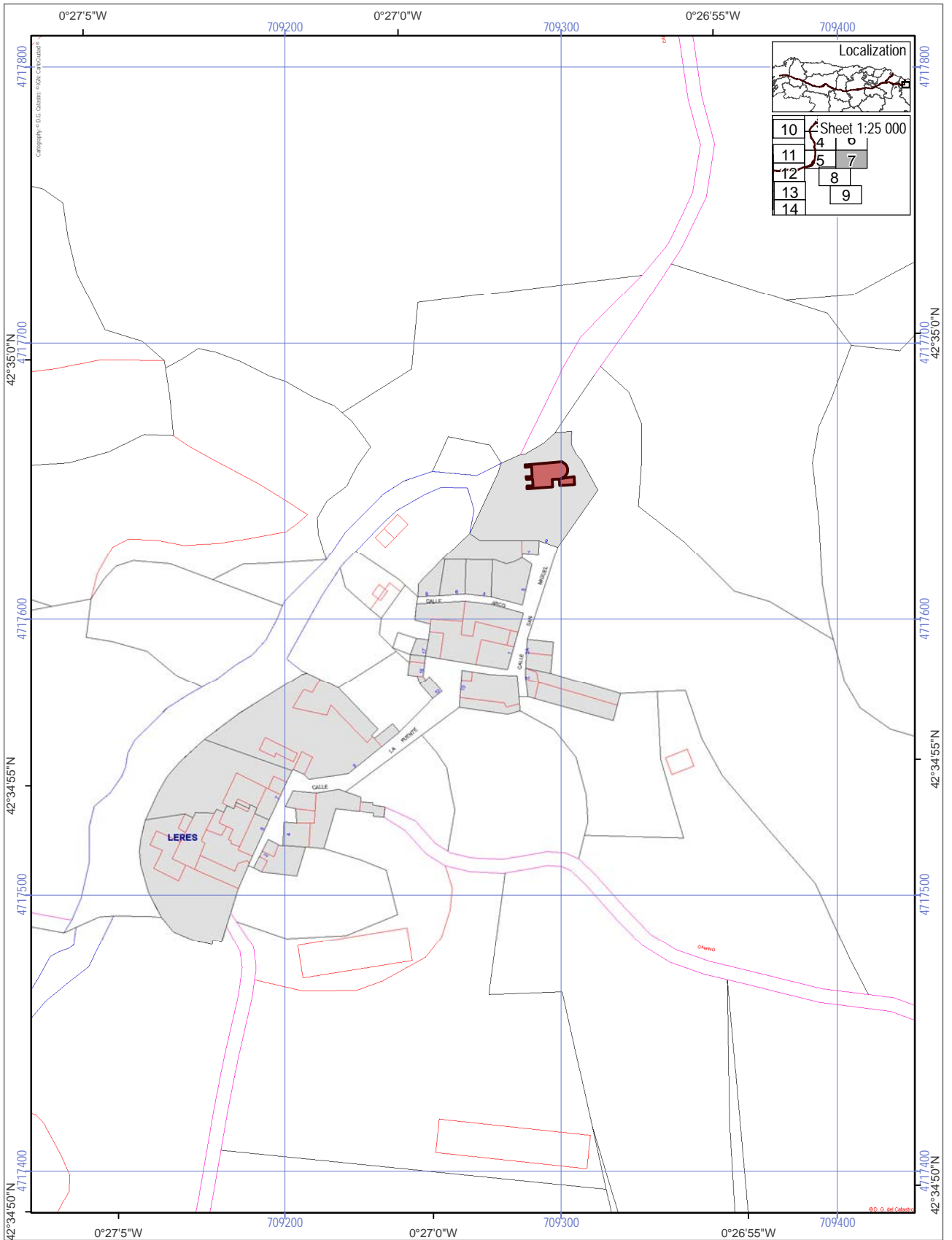








ROUTE OF SANTIAGO DE COMPOSTELA. WORLD HERITAGE
 Parish Church of Las Tias Altas [87]

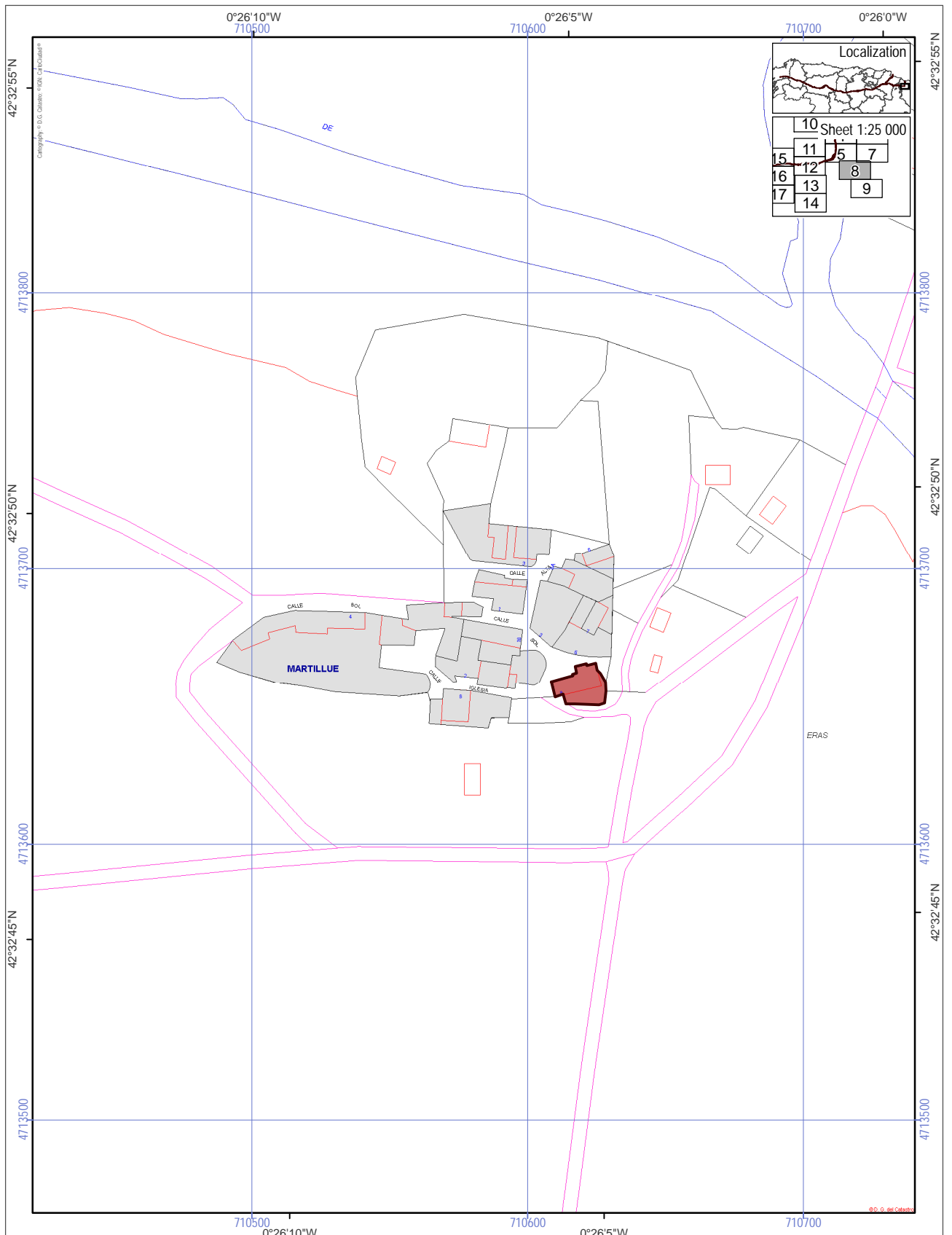




ROUTE OF SANTIAGO DE COMPOSTELA. WORLD HERITAGE
Parish Church of Las Tiesas Bajas [89]



<ul style="list-style-type: none">  World Heritage Property  Route of Santiago de Compostela  Associated structures (0.0187 ha)  Buffer zone of the World Heritage Property 	<p>Scale 1:2 000</p>  <p>0 50 100 m</p> <p>ETRS 1989, UTM Zone 30</p>	
---	---	---

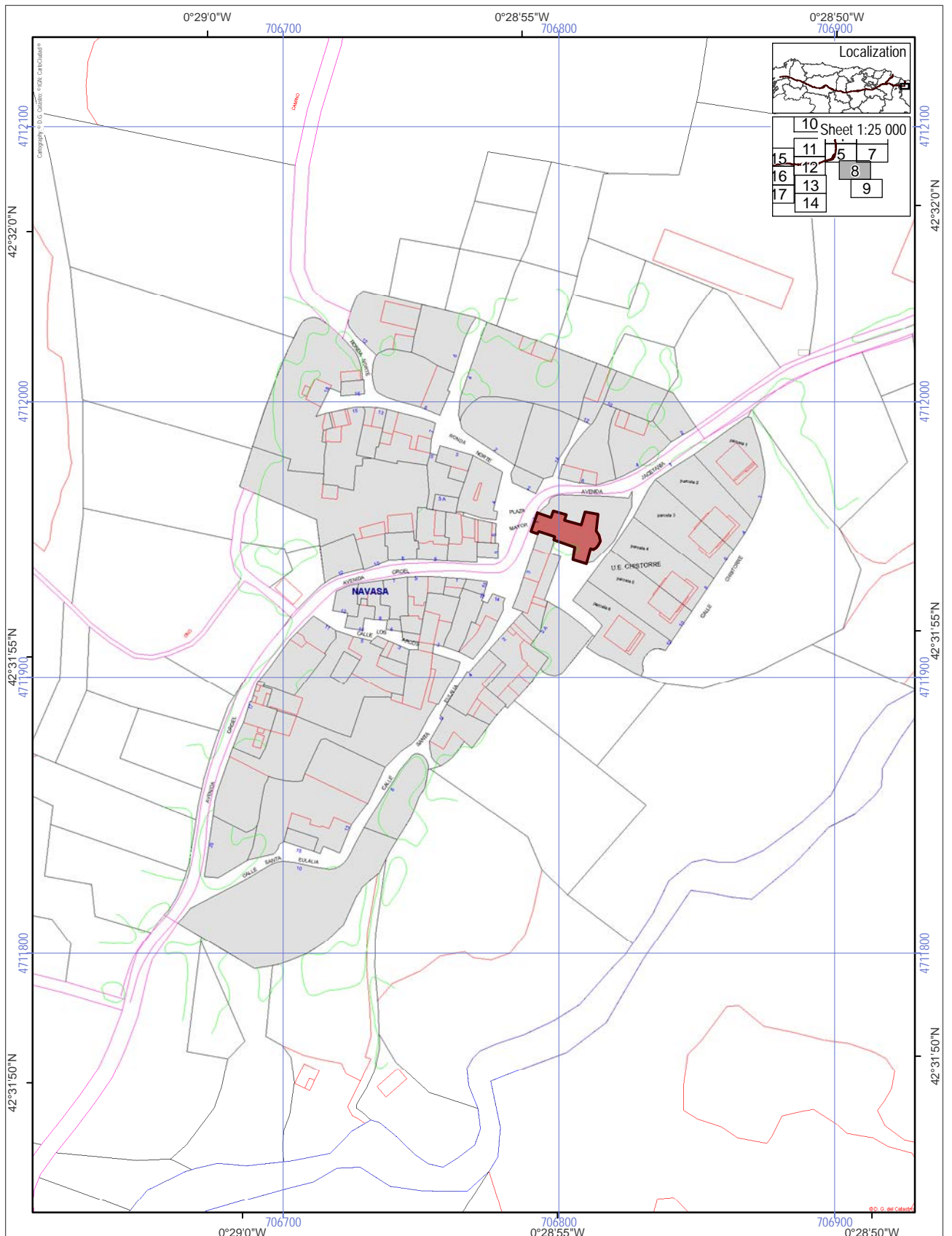


World Heritage Property
 ■ Route of Santiago de Compostela
 ■ Associated structures (0.0219 ha)
 ■ Buffer zone of the World Heritage Property




Scale 1:2 000
 0 50 100 m
 ETRS 1989, UTM Zone 30

NI

ROUTE OF SANTIAGO DE COMPOSTELA. WORLD HERITAGE
 Parish Church of La Virgen [91]




World Heritage Property

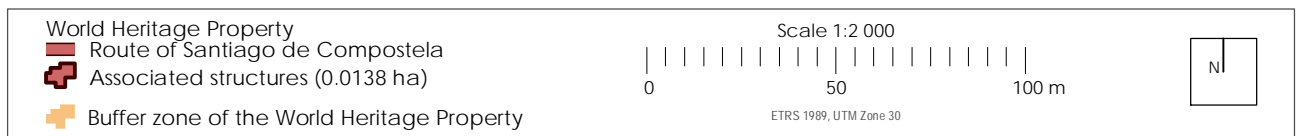
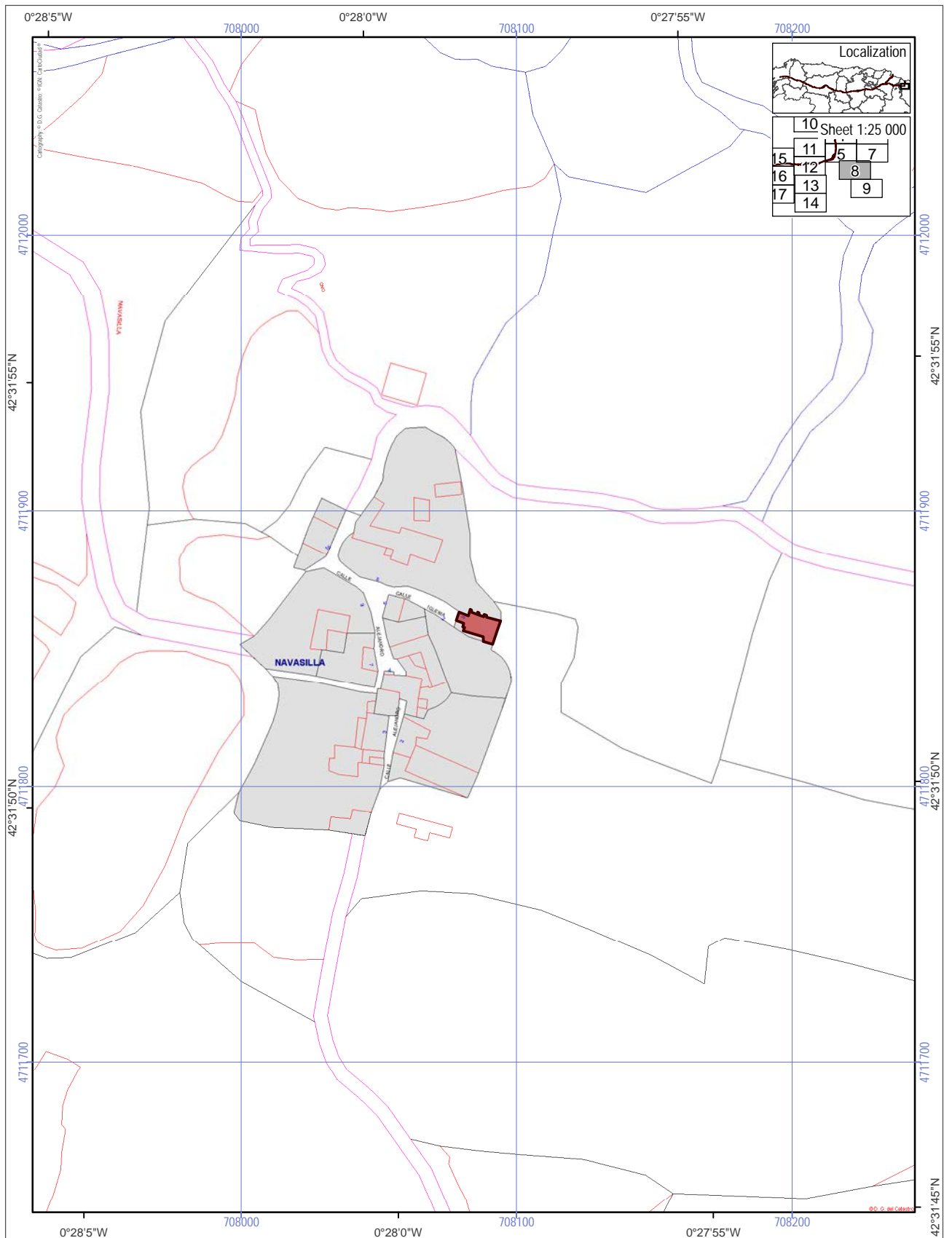
-  Route of Santiago de Compostela
-  Associated structures (0.0210 ha)
-  Buffer zone of the World Heritage Property

Scale 1:2 000

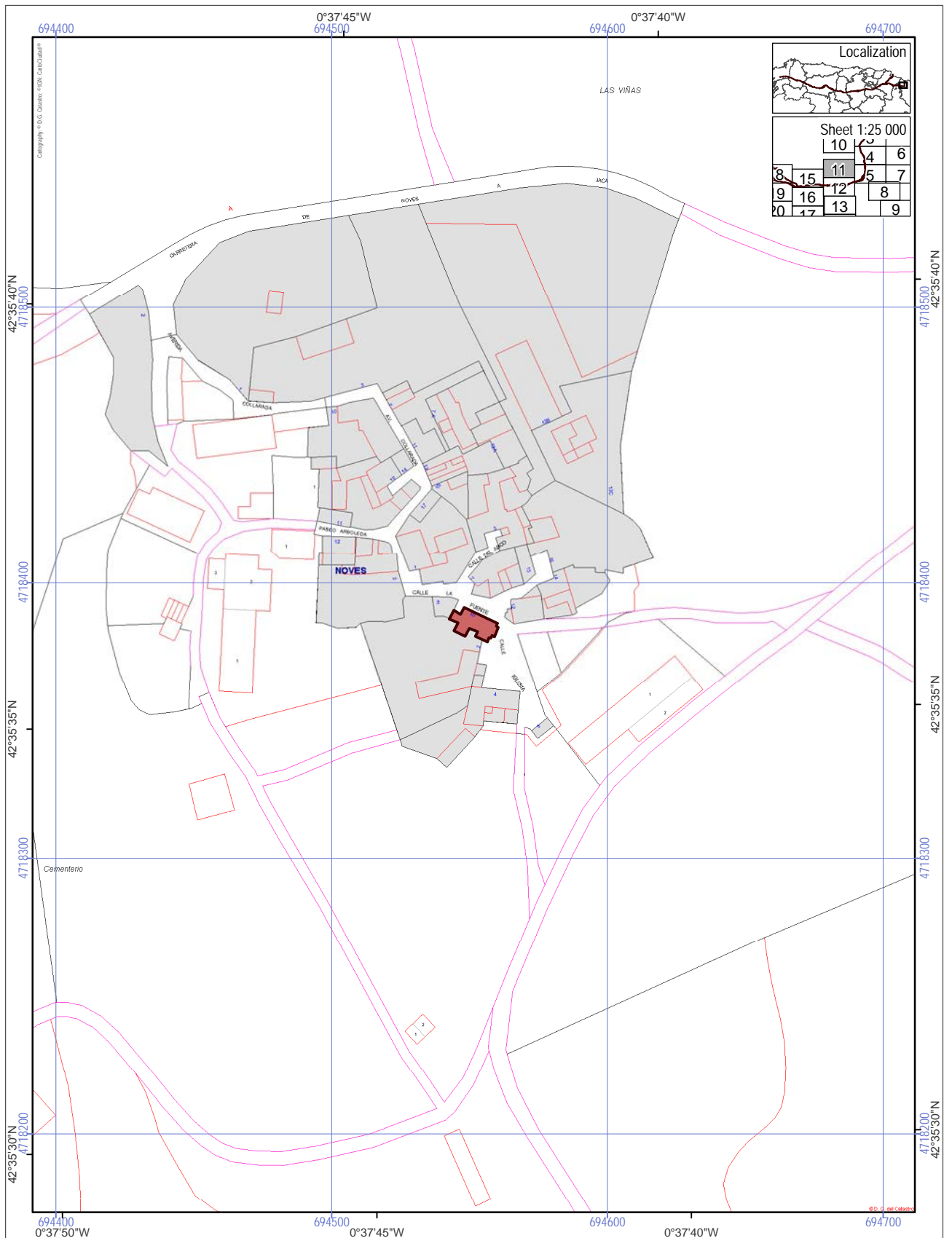
0 | 50 | 100 m

ETRS 1989, UTM Zone 30





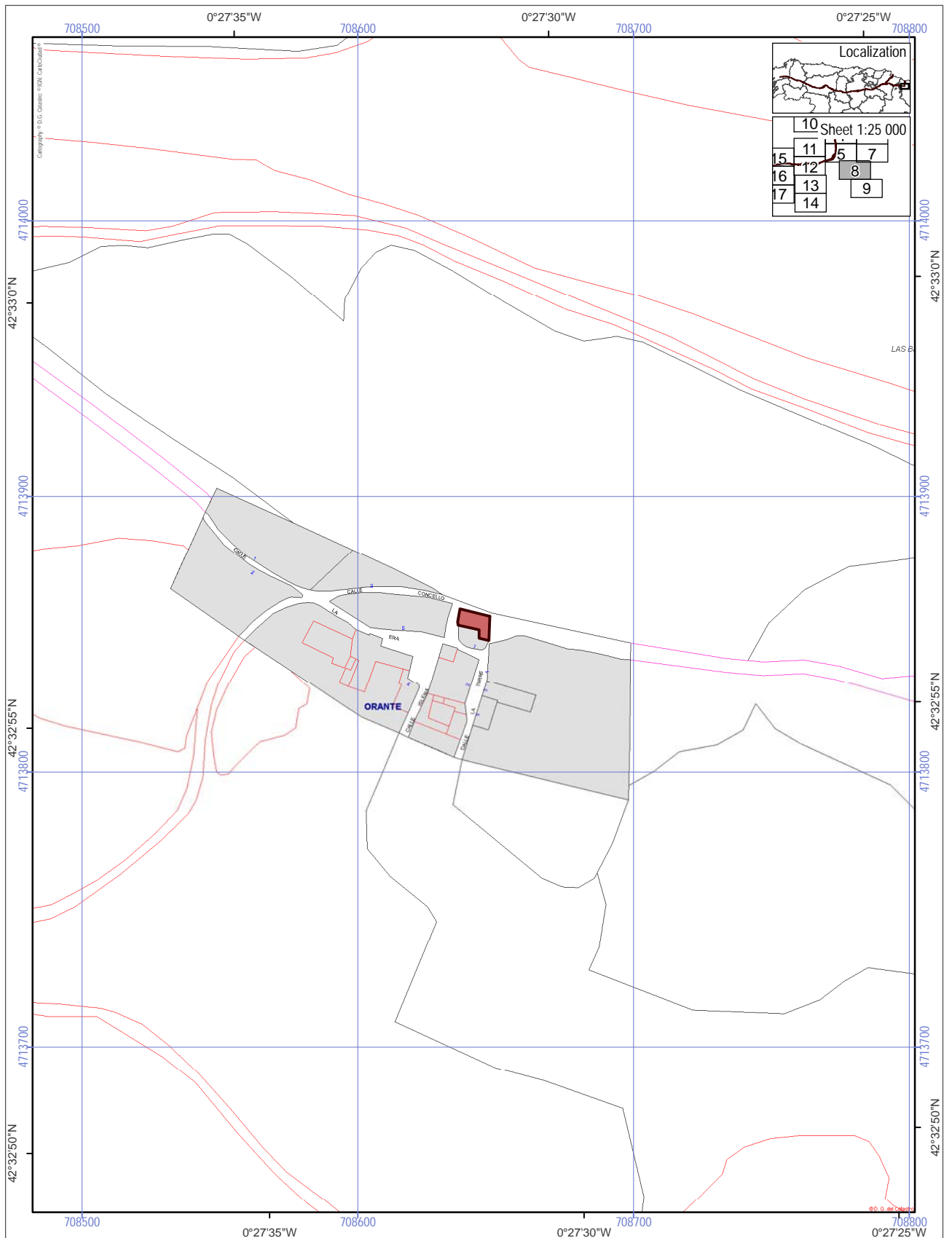
ROUTE OF SANTIAGO DE COMPOSTELA. WORLD HERITAGE
 Parish Church of Navasilla [93]



World Heritage Property
 Route of Santiago de Compostela
 Associated structures (0.0111 ha)
 Buffer zone of the World Heritage Property

Scale 1:2 000
 0 50 100 m
 ETRS 1989, UTM Zone 30

NI



World Heritage Property

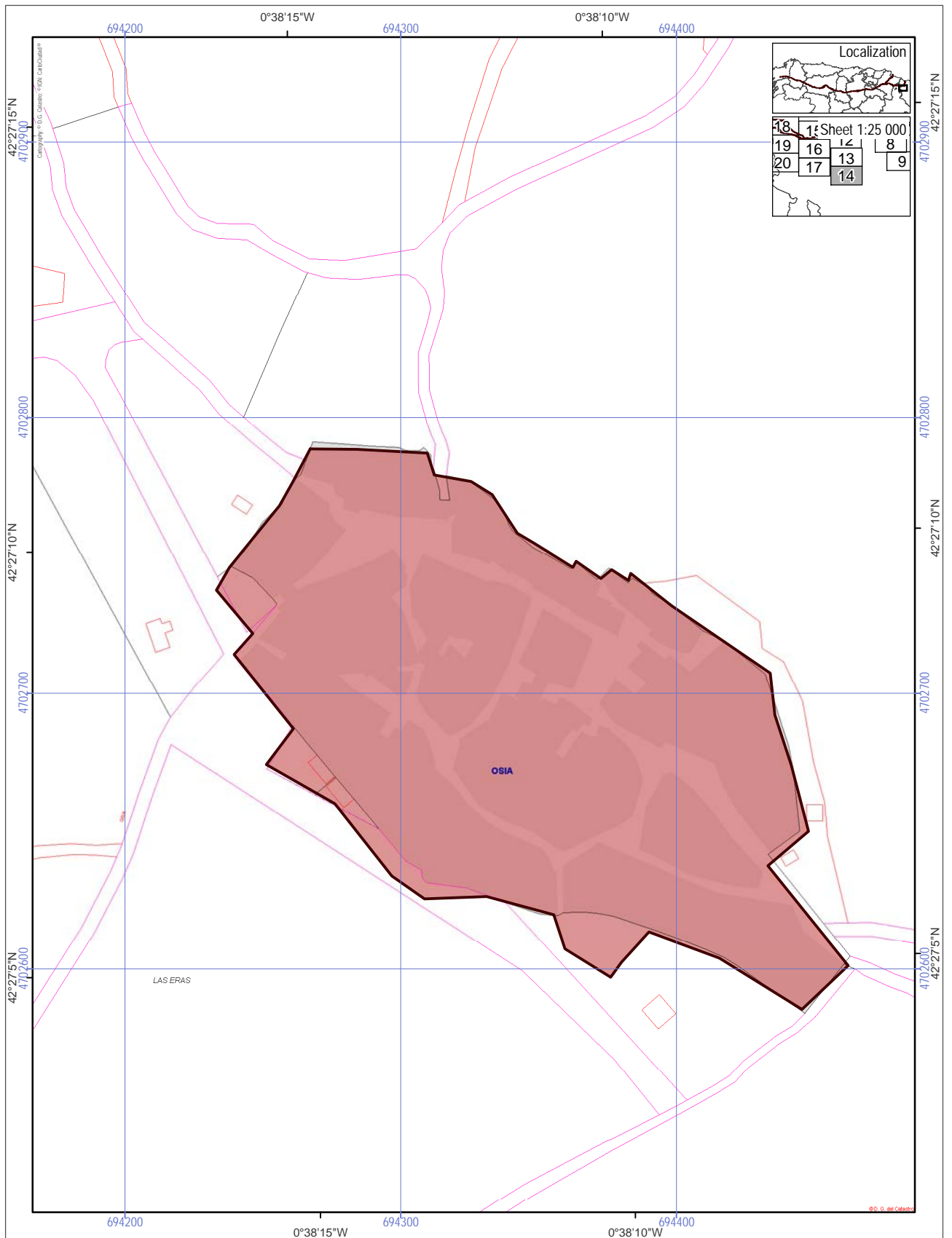
-  Route of Santiago de Compostela
-  Associated structures (0.007 ha)
-  Buffer zone of the World Heritage Property

Scale 1:2 000




0 50 100 m

ETRS 1989, UTM Zone 30

N




World Heritage Property

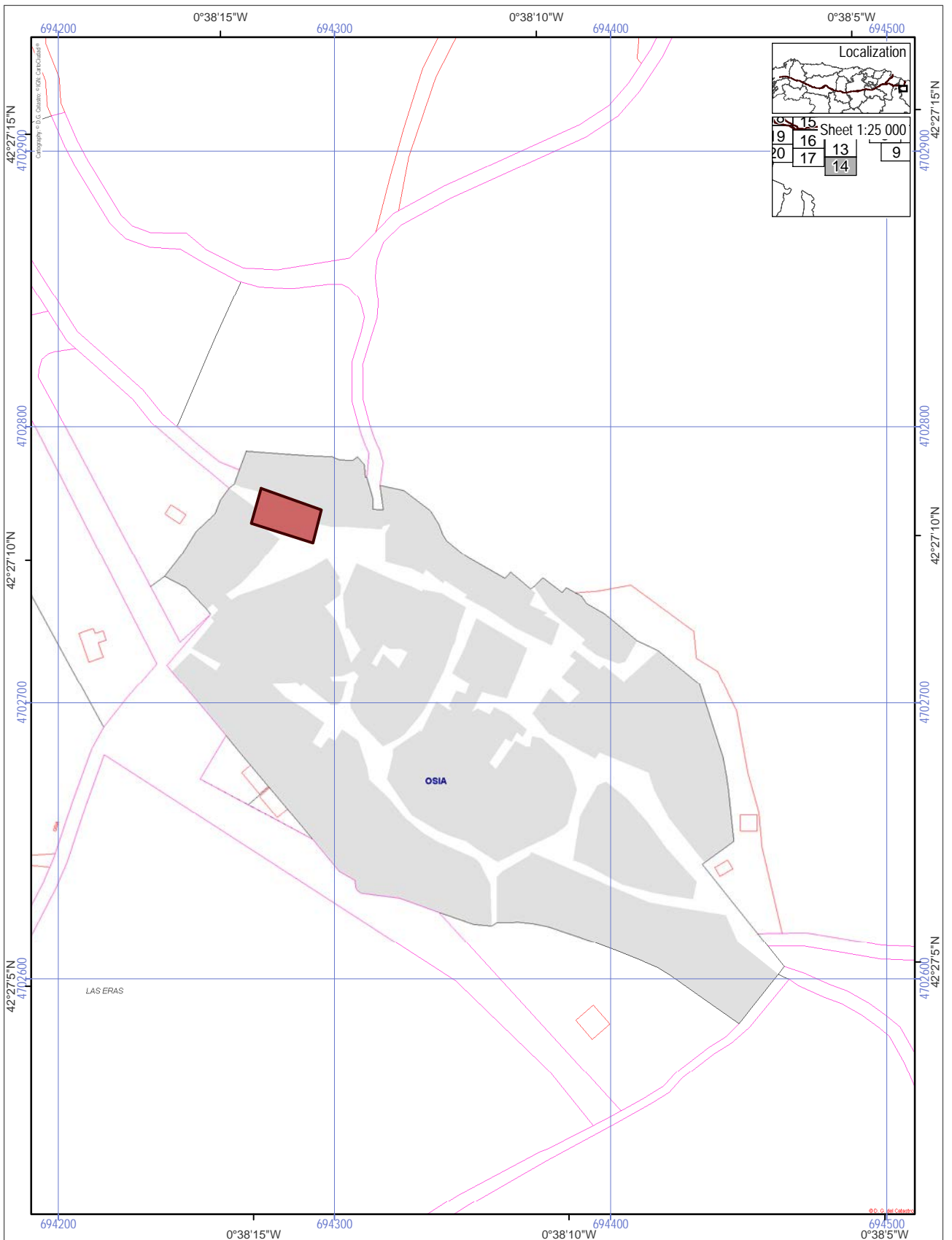
-  Route of Santiago de Compostela
-  Associated structures (25.62 ha)
-  Buffer zone of the World Heritage Property

Scale 1:2 000

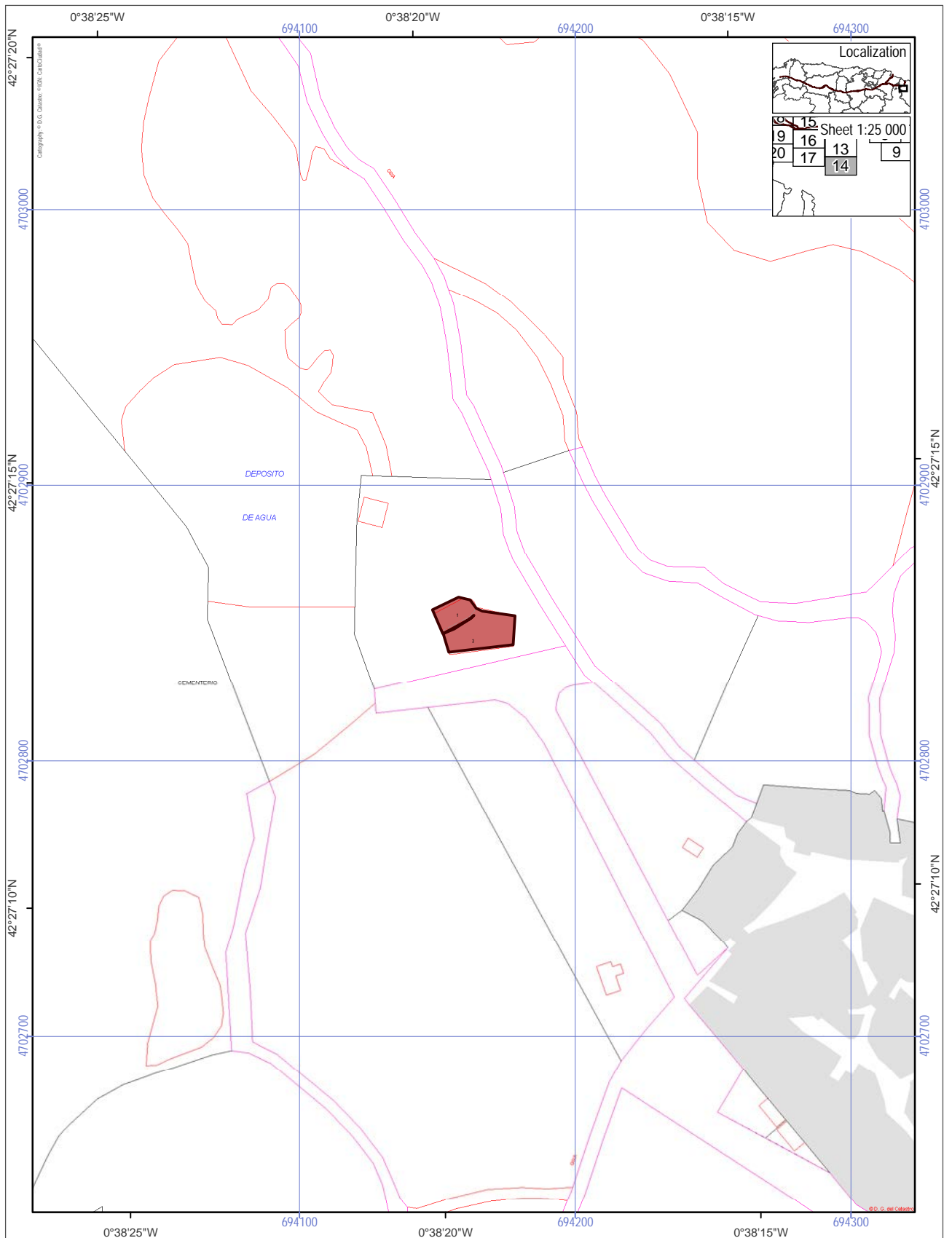
0 | 50 | 100 m

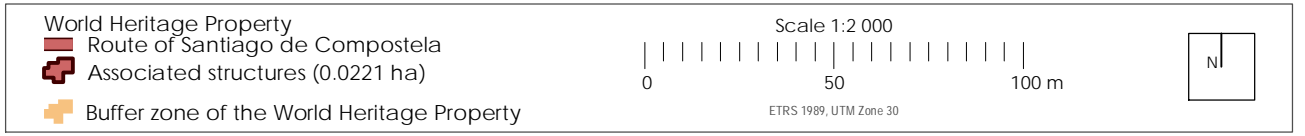
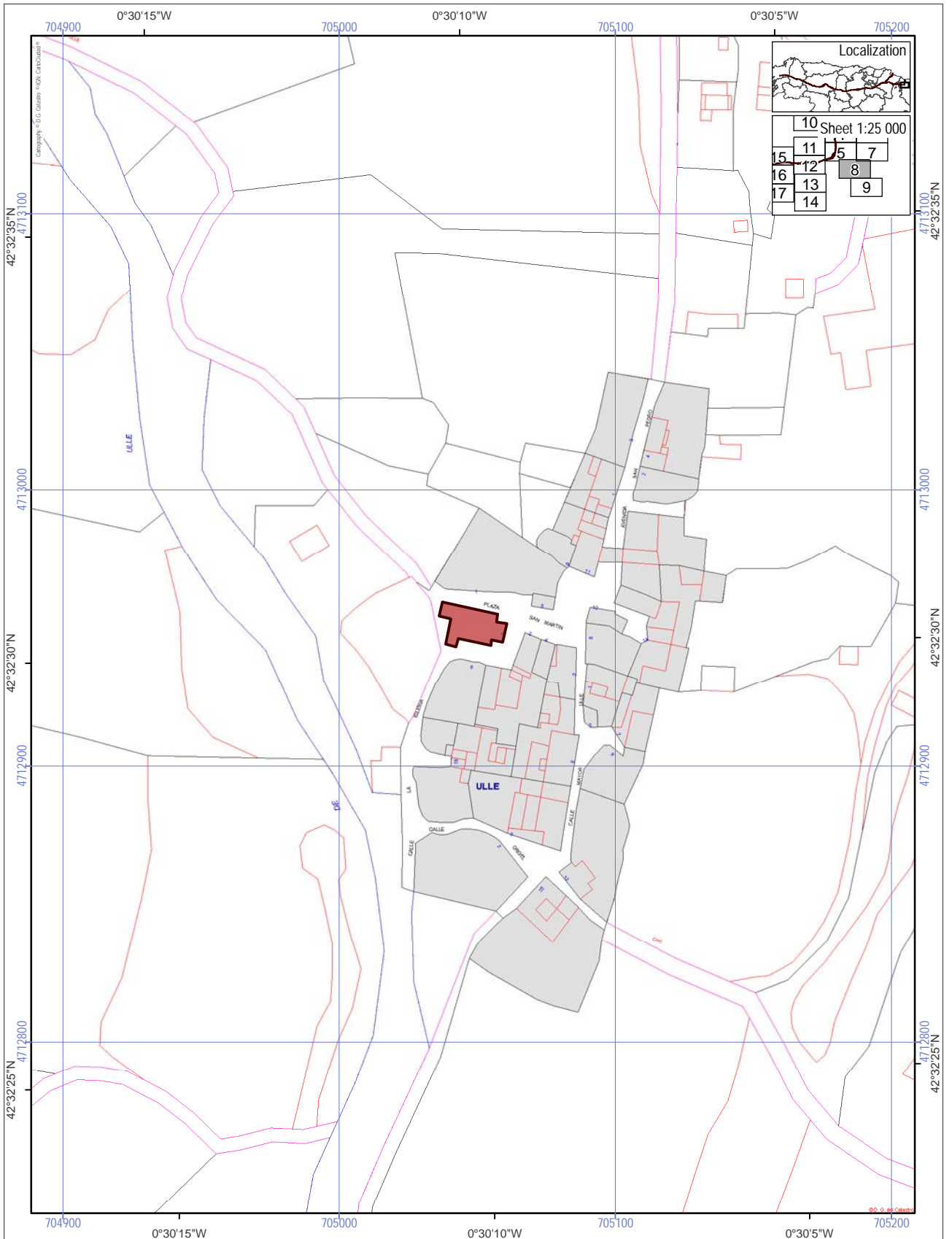
ETRS 1989, UTM Zone 30



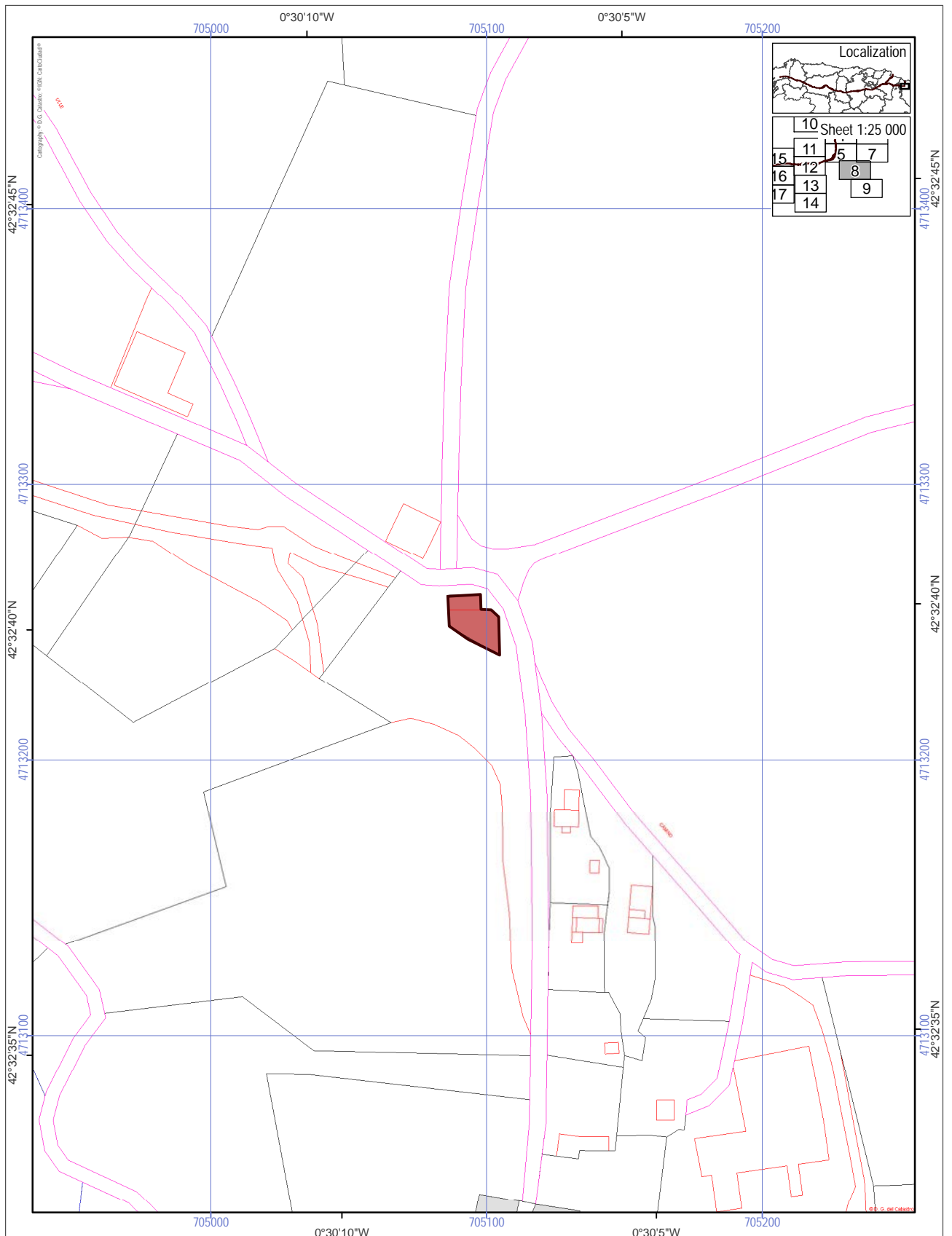


ROUTE OF SANTIAGO DE COMPOSTELA. WORLD HERITAGE
 Parish Church of Osia [97]

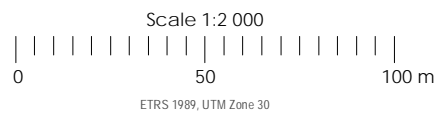




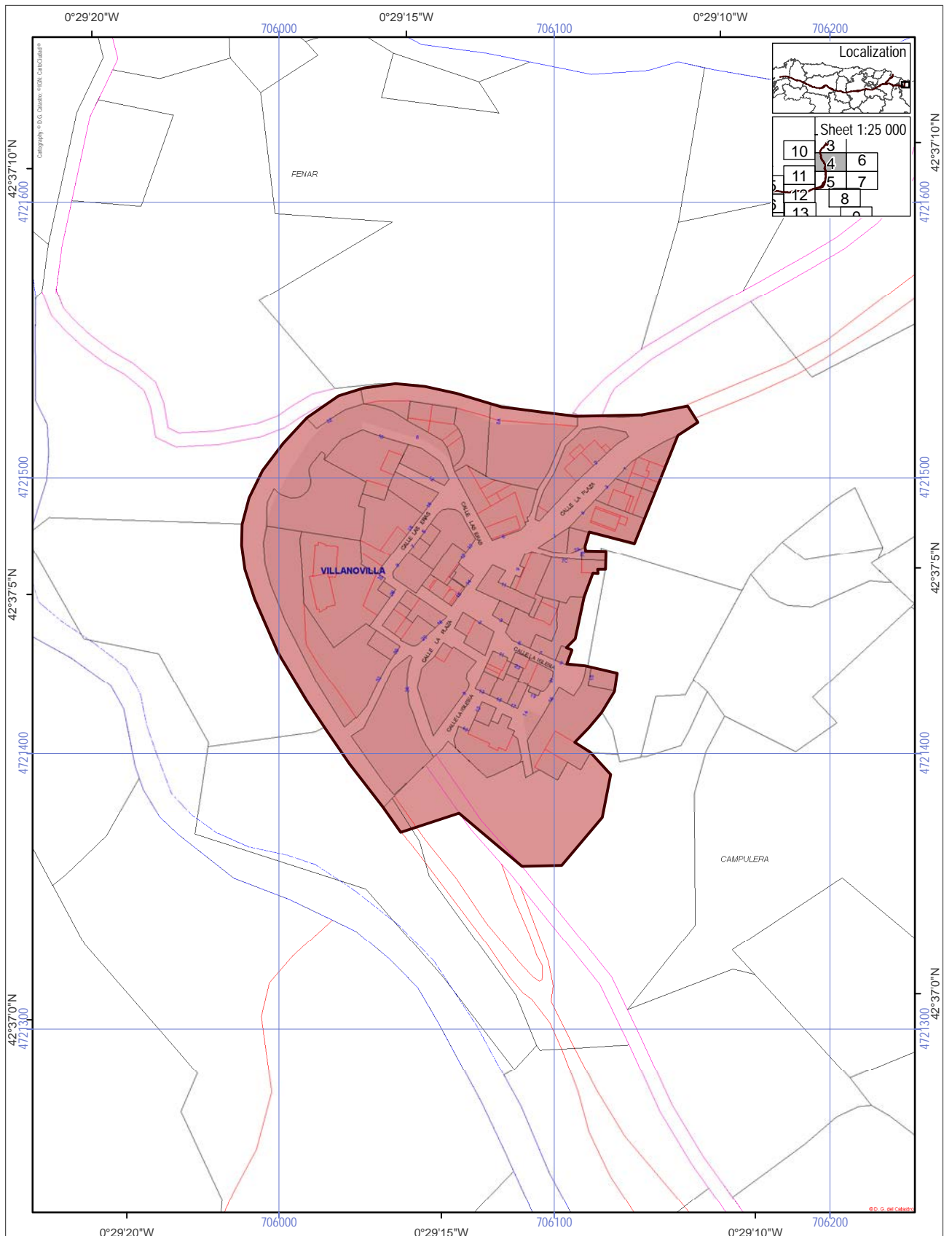
ROUTE OF SANTIAGO DE COMPOSTELA. WORLD HERITAGE
 Church of San Martín [99]



- World Heritage Property
- Route of Santiago de Compostela
- Associated structures (0.0261 ha)
- Buffer zone of the World Heritage Property



ROUTE OF SANTIAGO DE COMPOSTELA. WORLD HERITAGE
 San Pedro Cemetery Chapel [100]



World Heritage Property

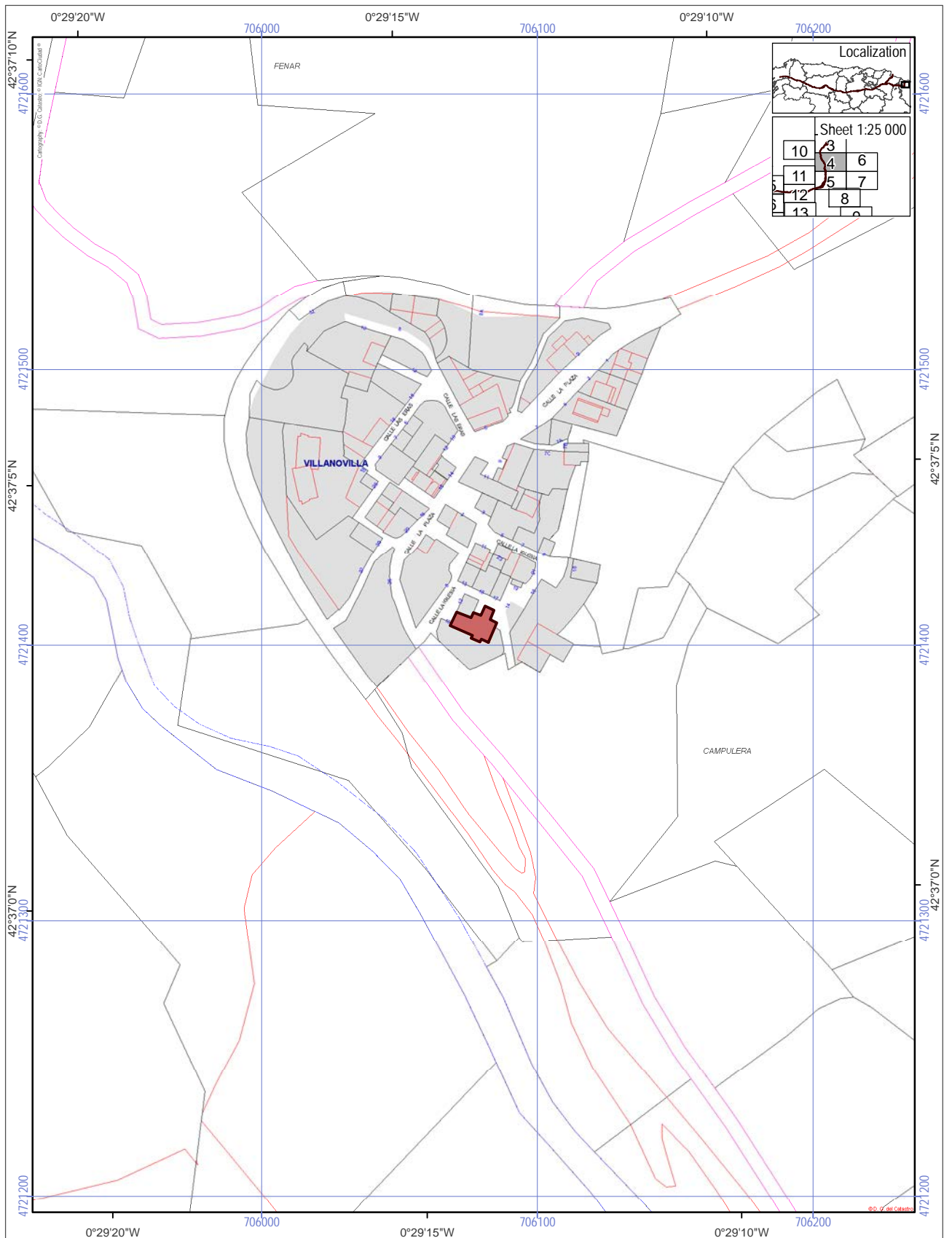
- Route of Santiago de Compostela
- Associated structures (1.6669 ha)
- Buffer zone of the World Heritage Property

Scale 1:2 000

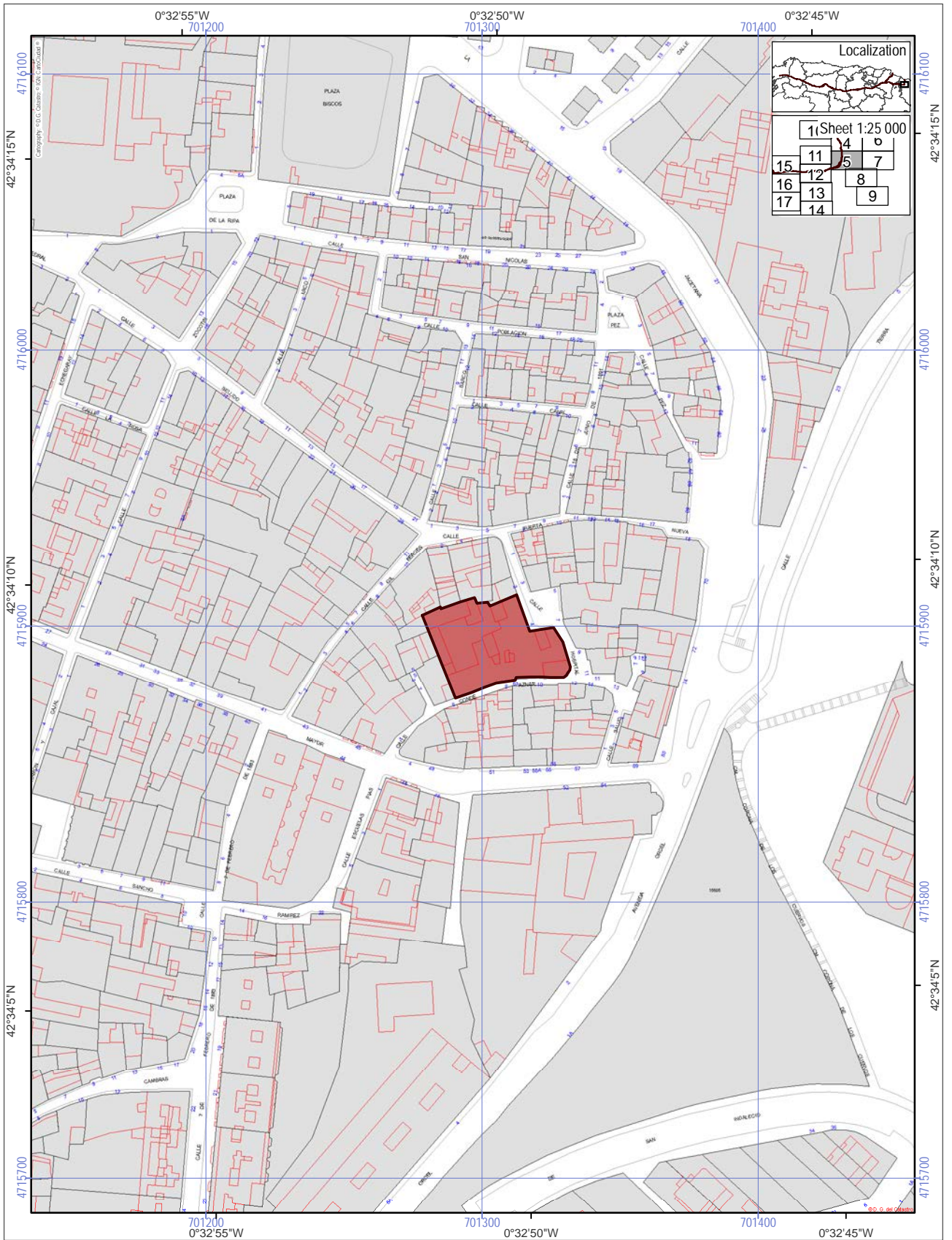
0 | 50 | 100 m

ETRS 1989, UTM Zone 30

N

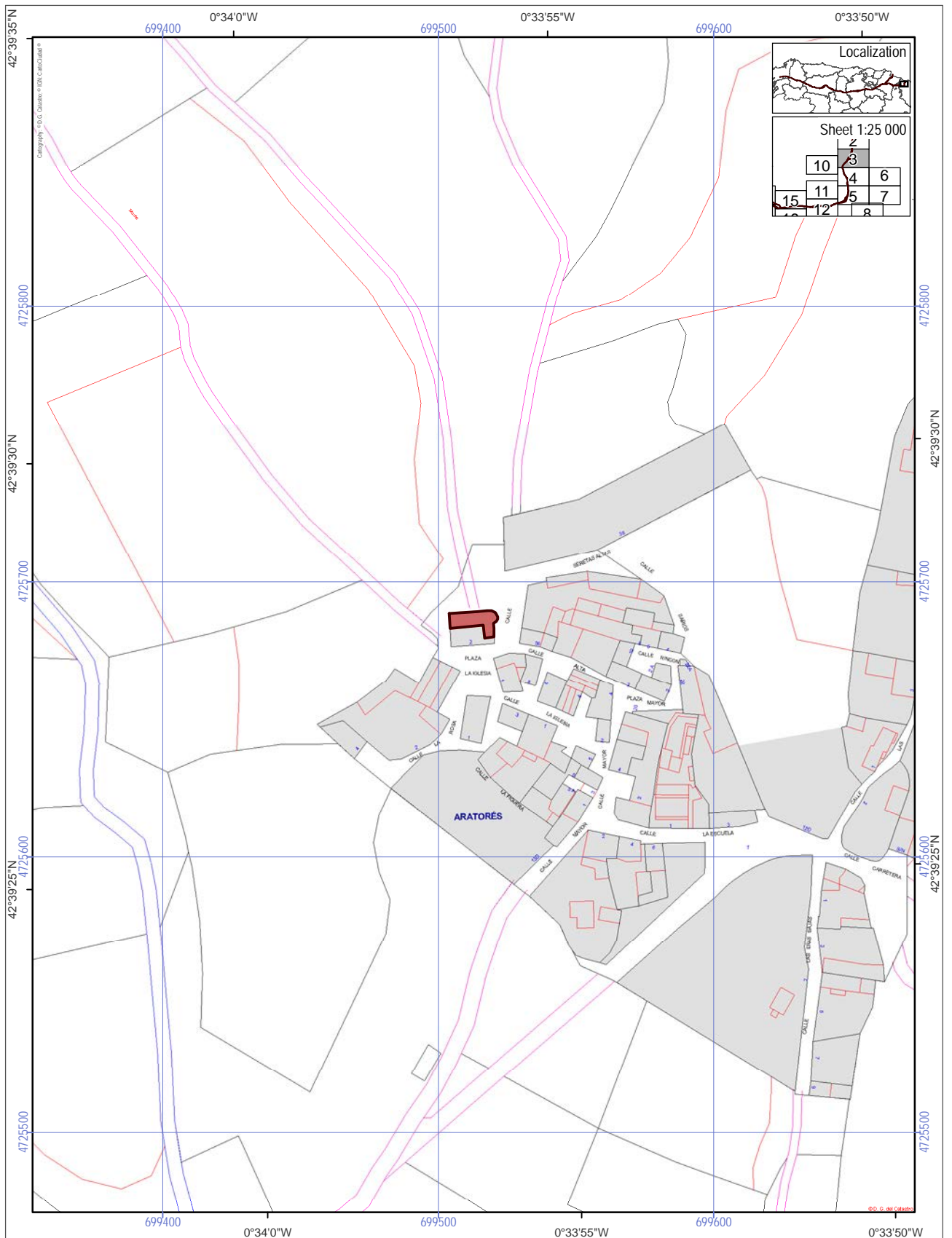


<ul style="list-style-type: none">  World Heritage Property  Route of Santiago de Compostela  Associated structures (0.0095 ha)  Buffer zone of the World Heritage Property 	<p>Scale 1:2 000</p>  <p>0 50 100 m</p> <p>ETRS 1989, UTM Zone 30</p>	
---	---	---



World Heritage Property
 Route of Santiago de Compostela
 Associated structures (0.0760 ha)
 Buffer zone of the World Heritage Property

Scale 1:2 000
 0 50 100 m
 ETRS 1989, UTM Zone 30



Localization

Sheet 1:25 000

	2	
10	3	6
11	4	7
15	5	8
12	1	

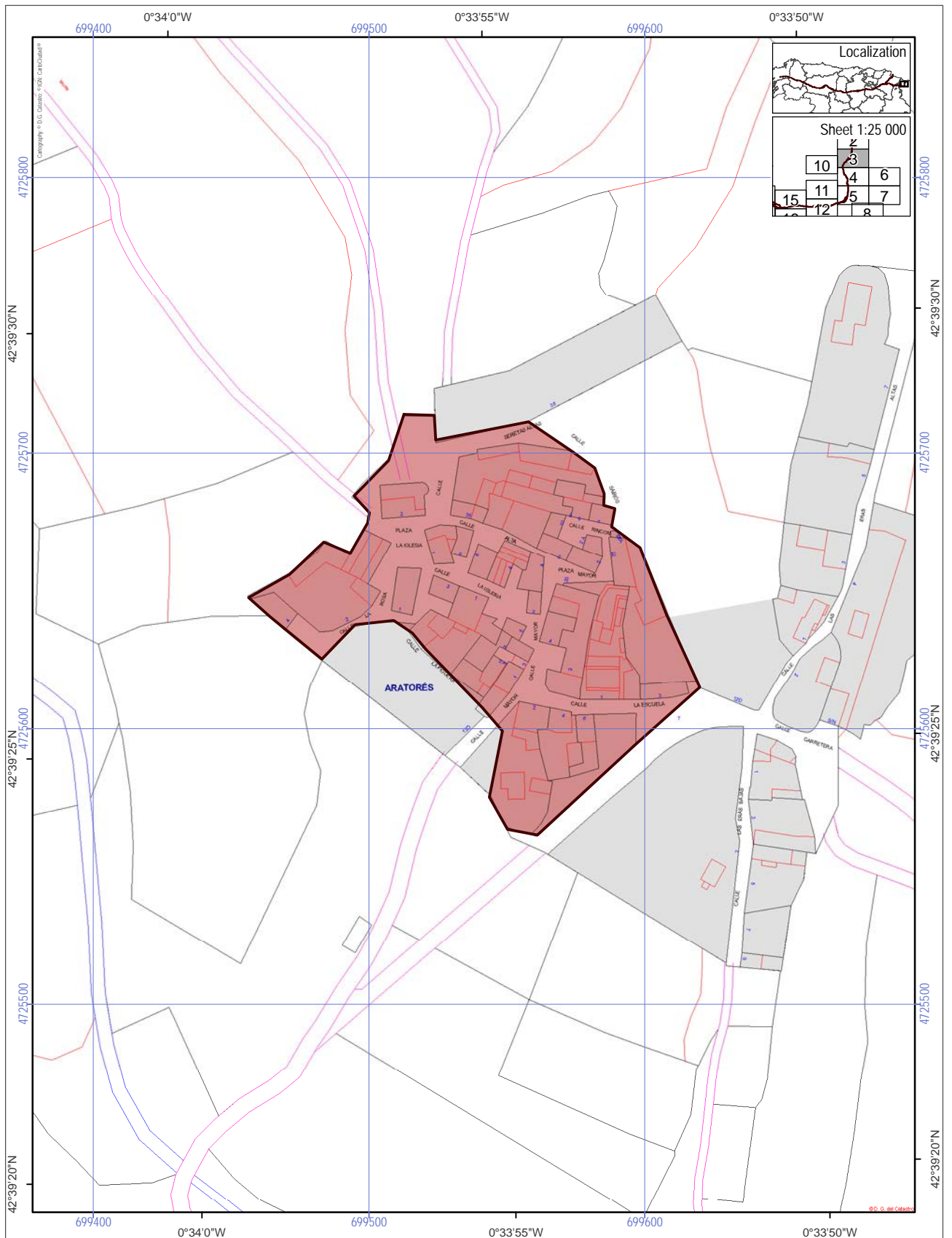
World Heritage Property

- Route of Santiago de Compostela
- Associated structures (0.0179 ha)
- Buffer zone of the World Heritage Property

Scale 1:2 000

ETRS 1989, UTM Zone 30

ROUTE OF SANTIAGO DE COMPOSTELA. WORLD HERITAGE
 Parish Church of Aratores [104]



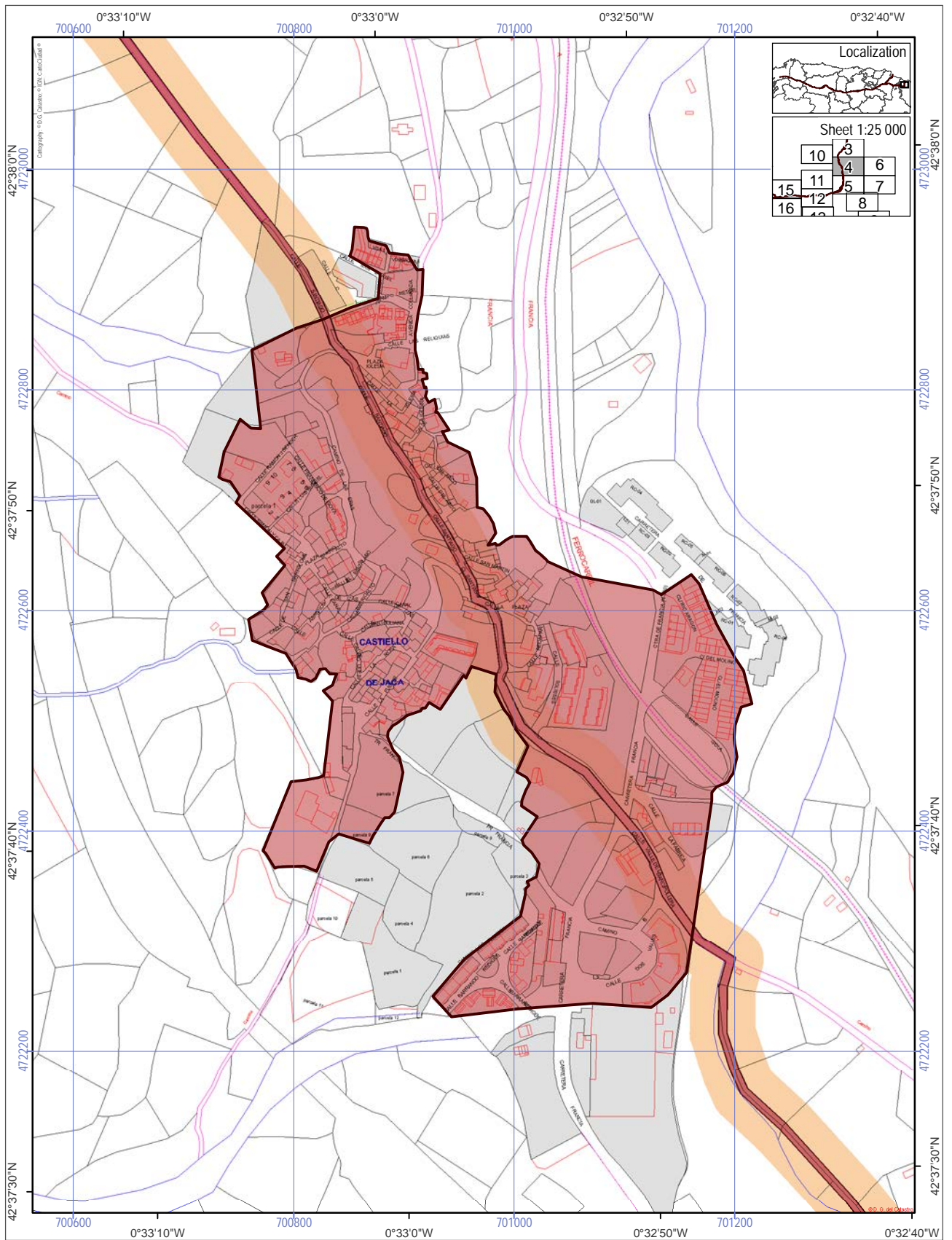
World Heritage Property

- Route of Santiago de Compostela
- Associated structures (1.1747 ha)
- Buffer zone of the World Heritage Property

Scale 1:2 000

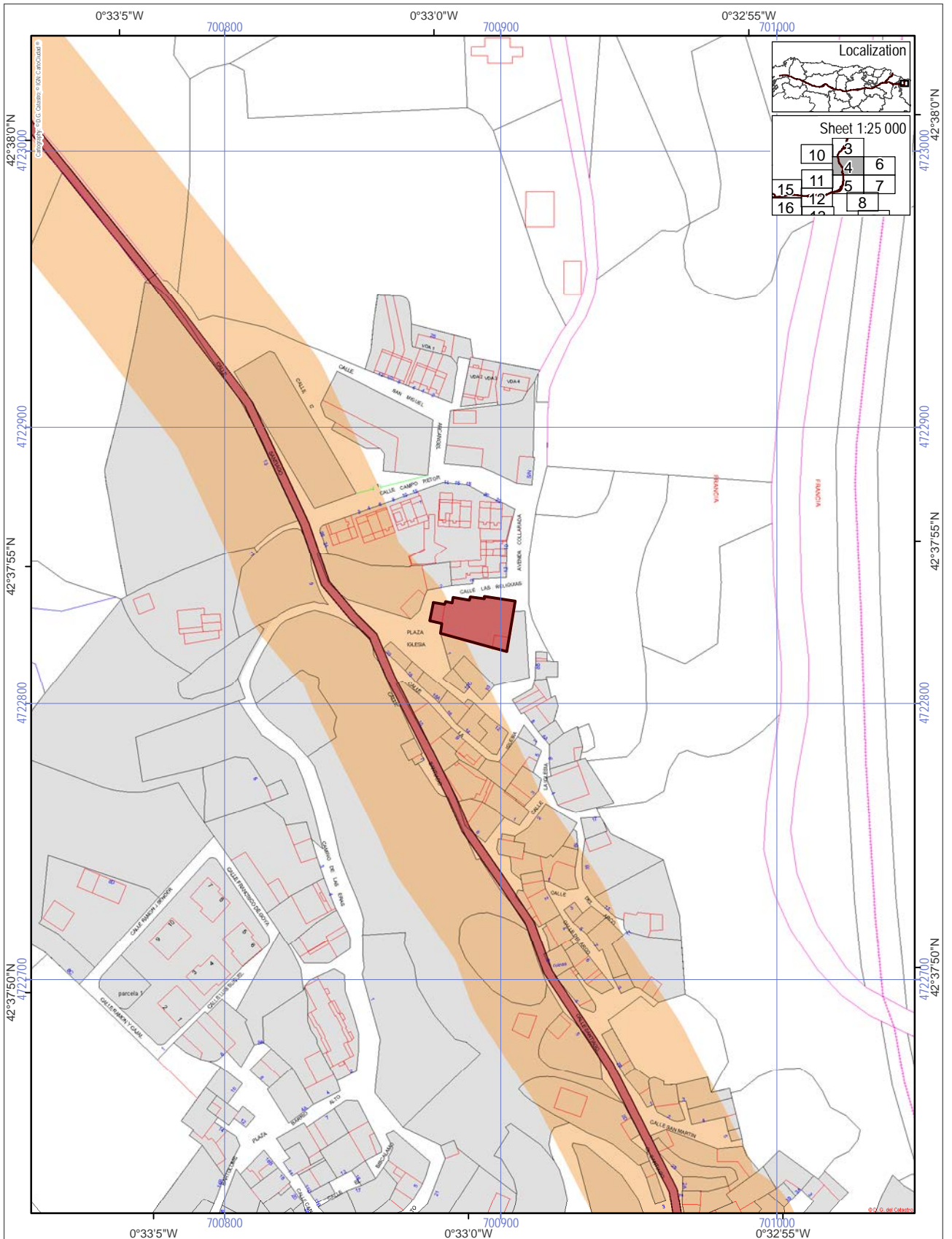
0 | 50 | 100 m

ETRS 1989, UTM Zone 30



World Heritage Property
 Route of Santiago de Compostela
 Associated structures (17.0727 ha)
 Buffer zone of the World Heritage Property

Scale 1:5 000
 0 100 200 m
 ETRS 1989, UTM Zone 30



Localization

Sheet 1:25 000

10	3	
	4	6
15	11	5
16	12	8

World Heritage Property

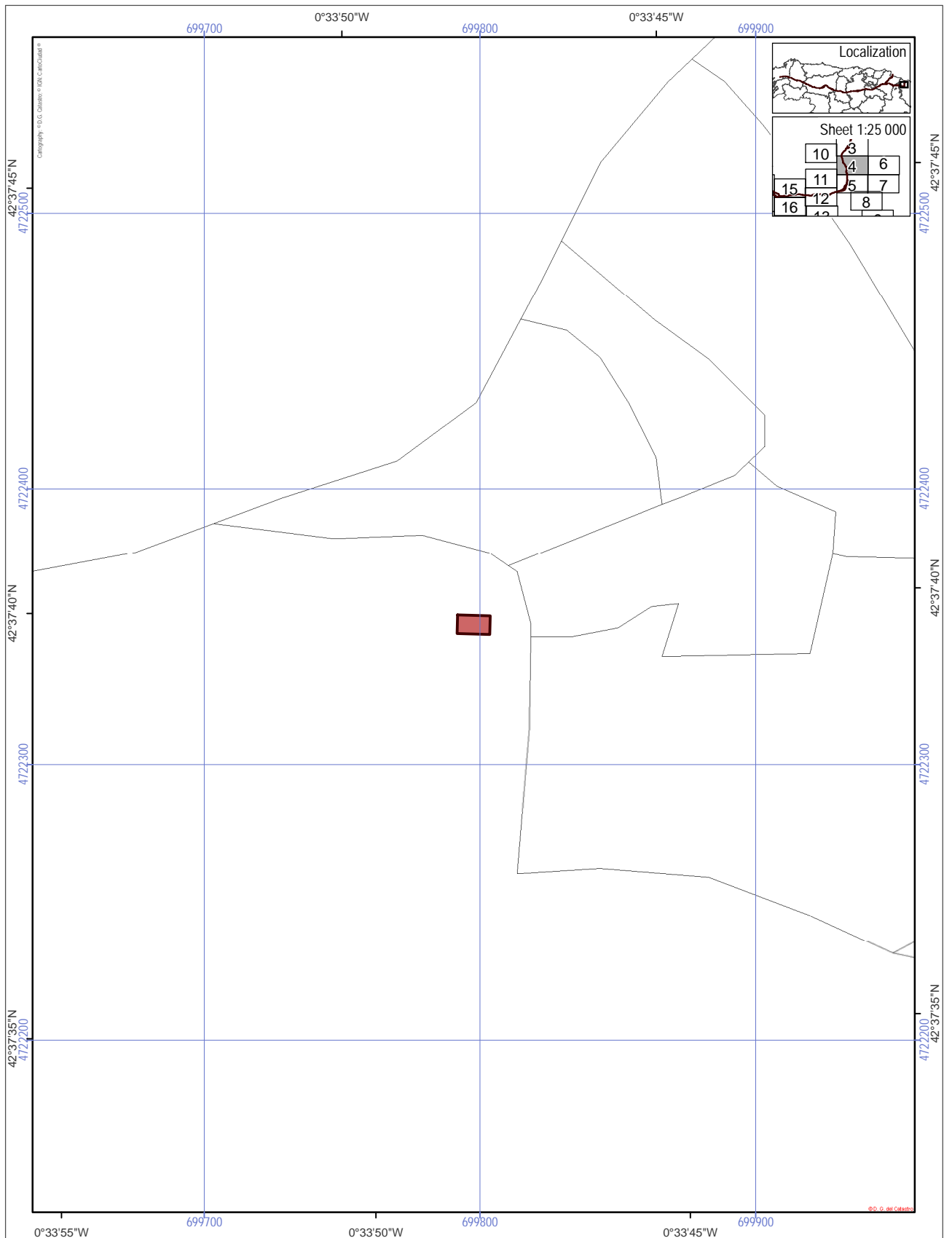
- Route of Santiago de Compostela
- ⊕ Associated structures (0.0498 ha)
- Buffer zone of the World Heritage Property

Scale 1:2 000

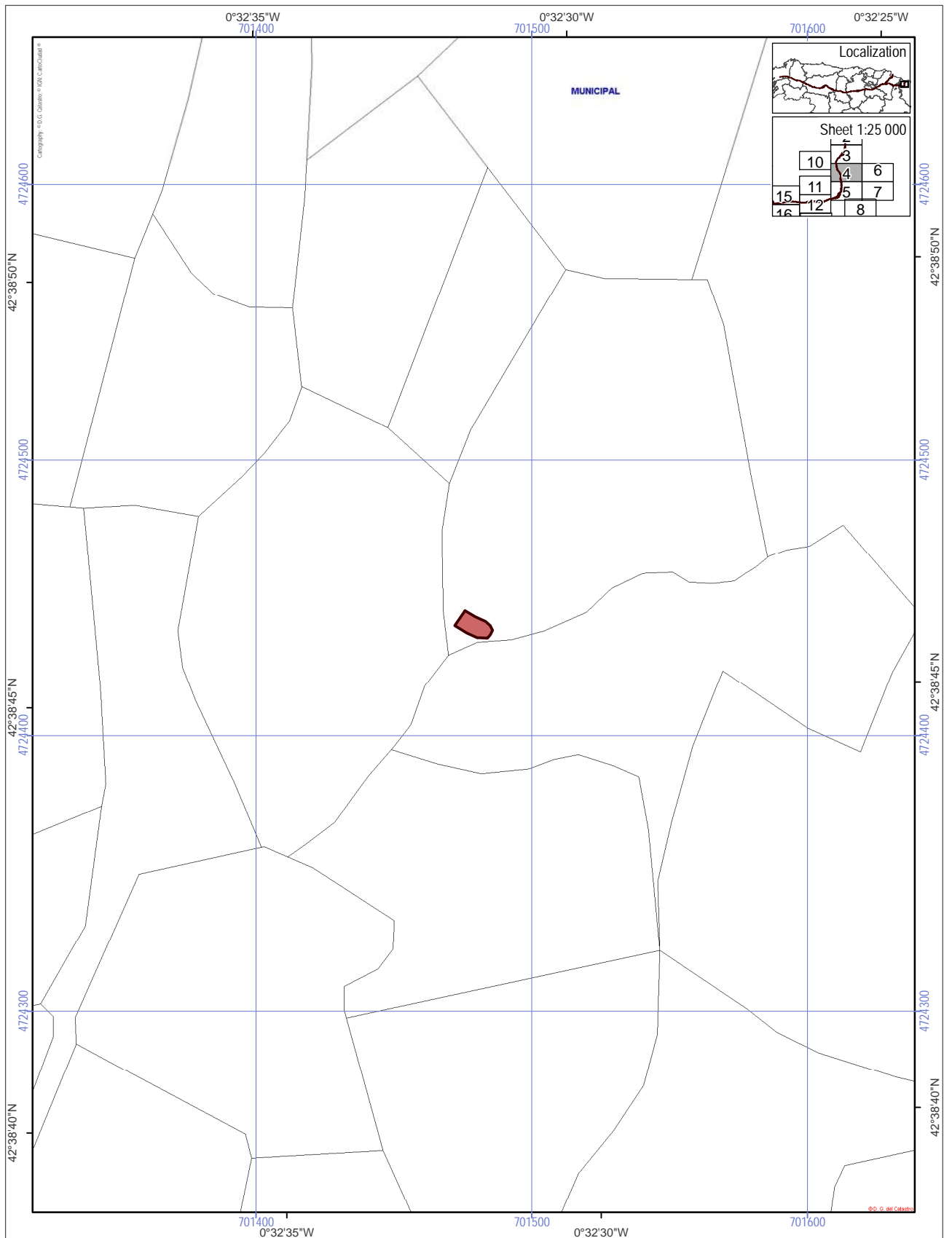
0 50 100 m


ETRS 1989, UTM Zone 30

ROUTE OF SANTIAGO DE COMPOSTELA. WORLD HERITAGE
 Parish Church of Castillo de Jaca [107]



ROUTE OF SANTIAGO DE COMPOSTELA. WORLD HERITAGE
Hermitage of San Bartolom [108]

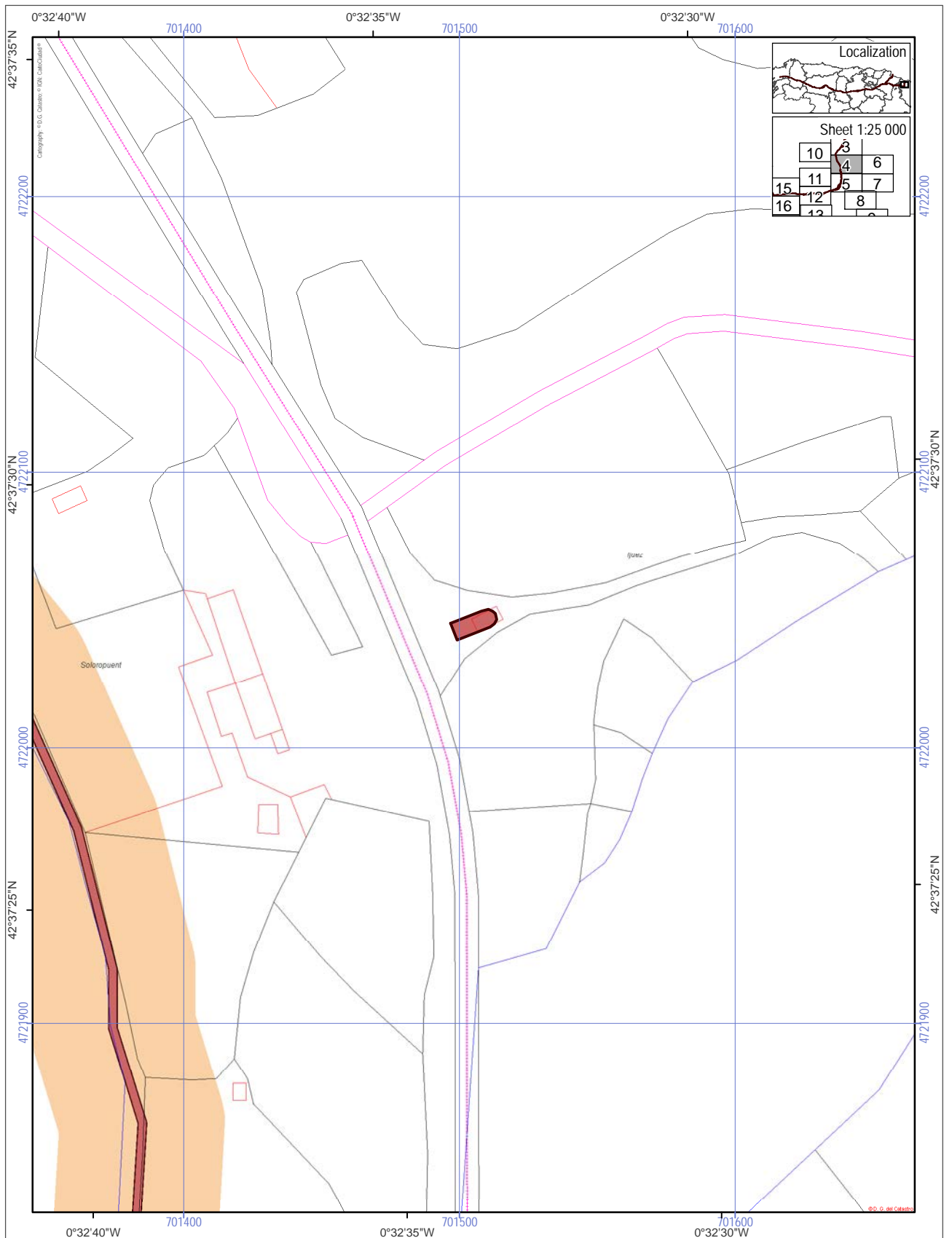


World Heritage Property
 Route of Santiago de Compostela
 Associated structures (0.0075 ha)
 Buffer zone of the World Heritage Property

Scale 1:2 000
 0 50 100 m
 ETRS 1989, UTM Zone 30



ROUTE OF SANTIAGO DE COMPOSTELA. WORLD HERITAGE
 Hermitage of La Virgen [109]

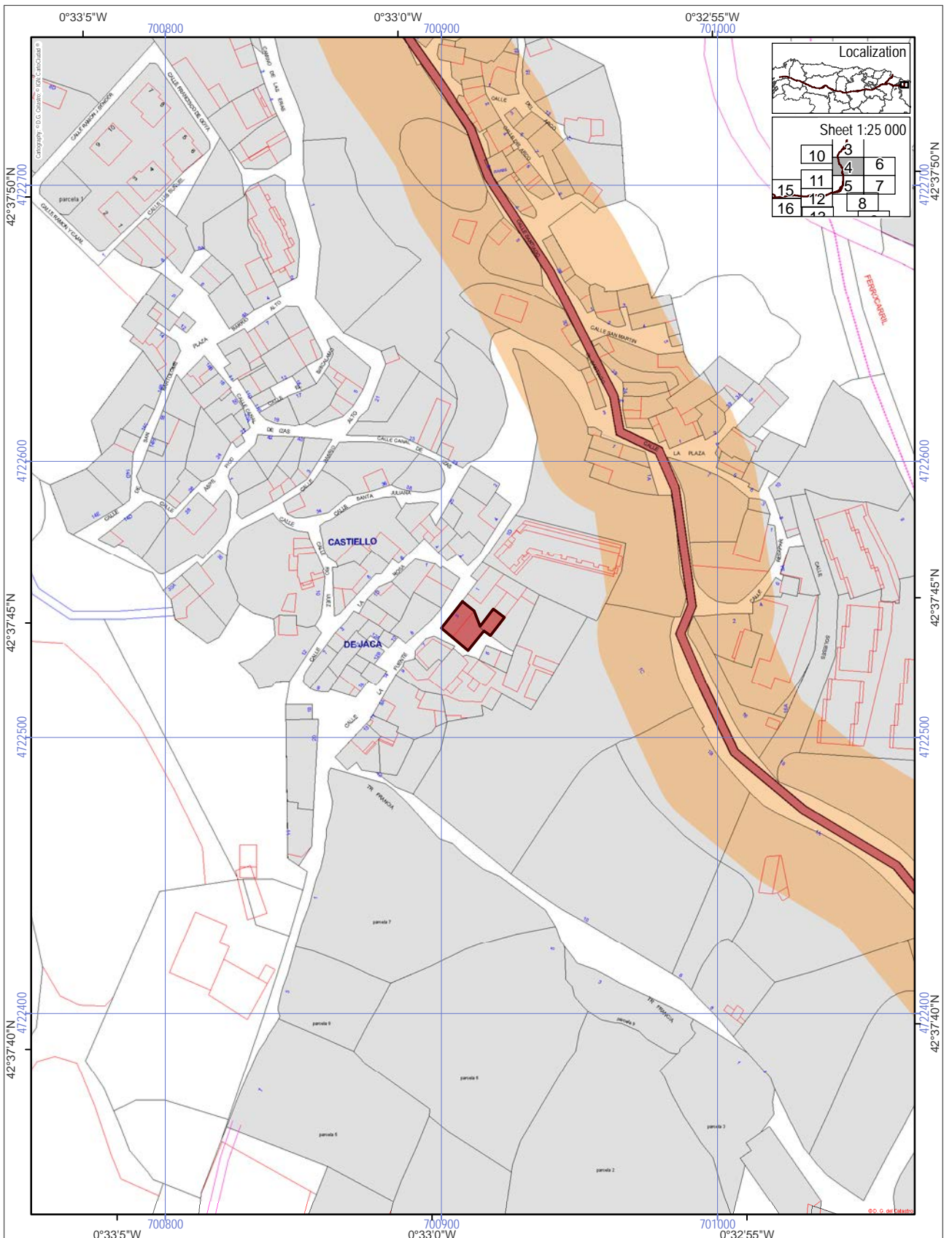


World Heritage Property
 Route of Santiago de Compostela
 Associated structures (0.0100 ha)
 Buffer zone of the World Heritage Property

Scale 1:2 000
 0 50 100 m
 ETRS 1989, UTM Zone 30

North arrow symbol (N)

ROUTE OF SANTIAGO DE COMPOSTELA. WORLD HERITAGE
 Hermitage of Santa Juliana [110]



Localization

Sheet 1:25 000

10	3	4	6
11	4	5	7
15	12	5	8
16	12	8	

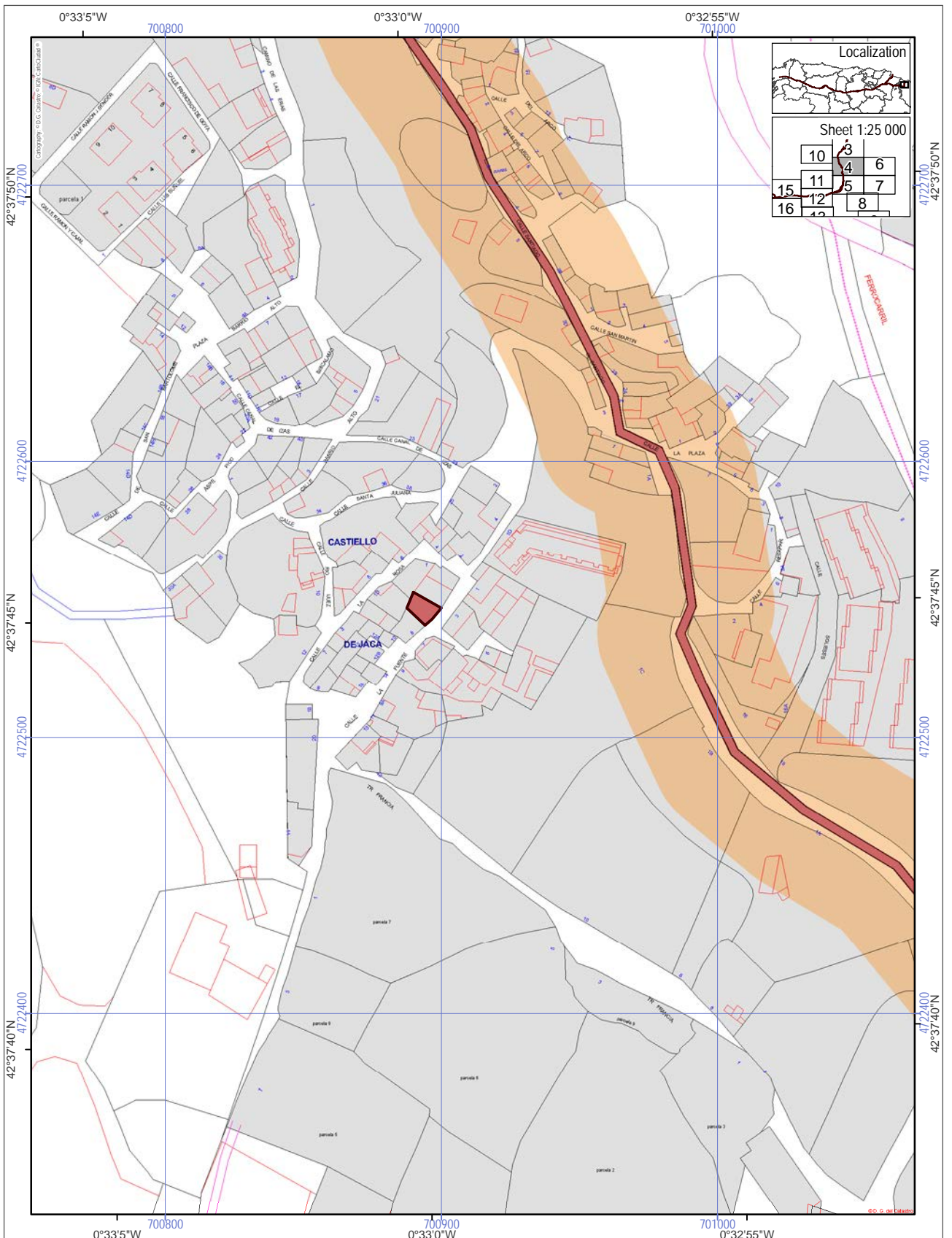
World Heritage Property

- Route of Santiago de Compostela
- Associated structures (0.0233 ha)
- Buffer zone of the World Heritage Property




Scale 1:2 000

ETRS 1989, UTM Zone 30

ROUTE OF SANTIAGO DE COMPOSTELA. WORLD HERITAGE
3 La Fuente Street house [111]




World Heritage Property

-  Route of Santiago de Compostela
-  Associated structures (0.0087 ha)
-  Buffer zone of the World Heritage Property

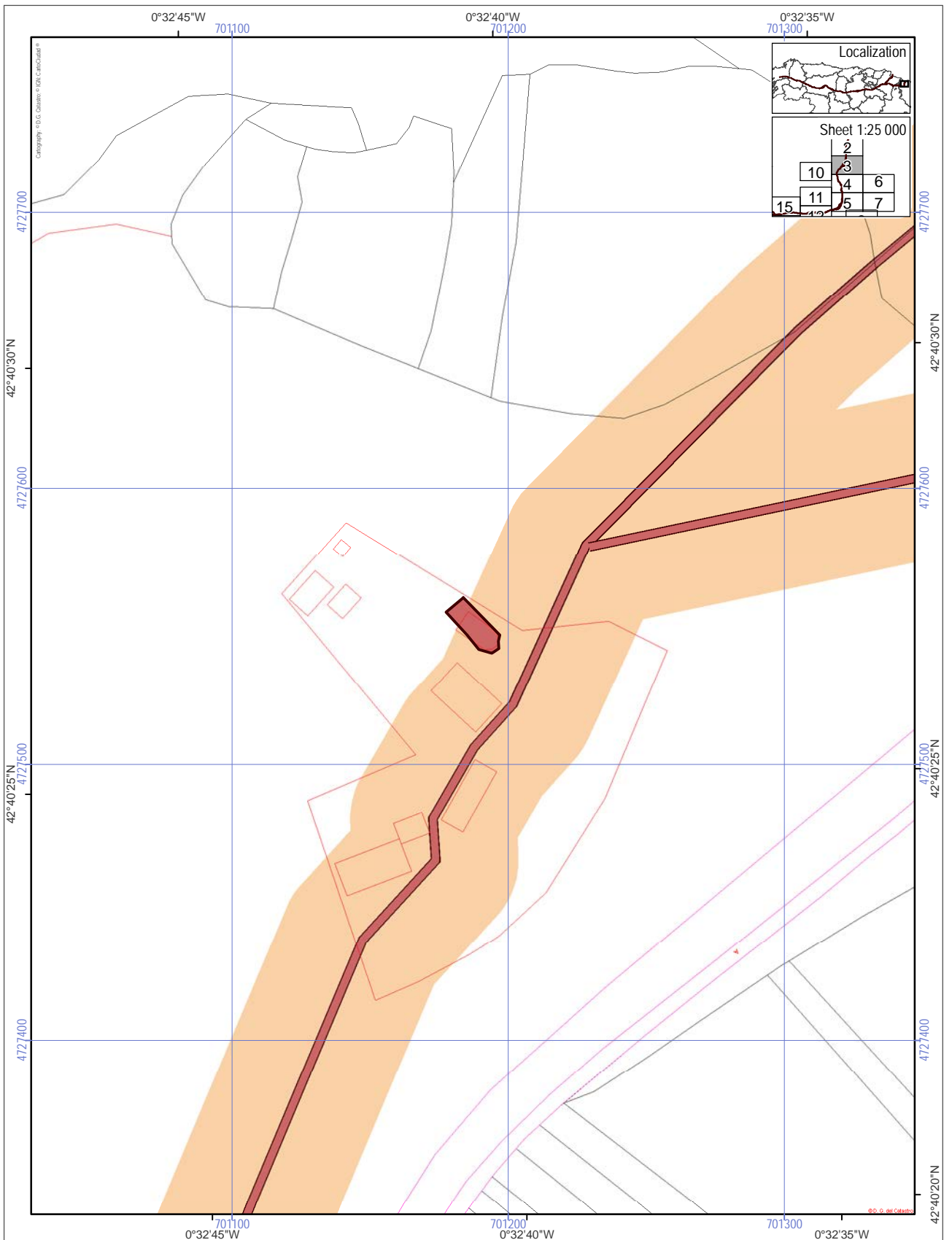
Scale 1:2 000

0 | 50 | 100 m




ETRS 1989, UTM Zone 30



ROUTE OF SANTIAGO DE COMPOSTELA. WORLD HERITAGE
6 La Fuente Street house [112]




World Heritage Property

-  Route of Santiago de Compostela
-  Associated structures (0.0179 ha)
-  Buffer zone of the World Heritage Property

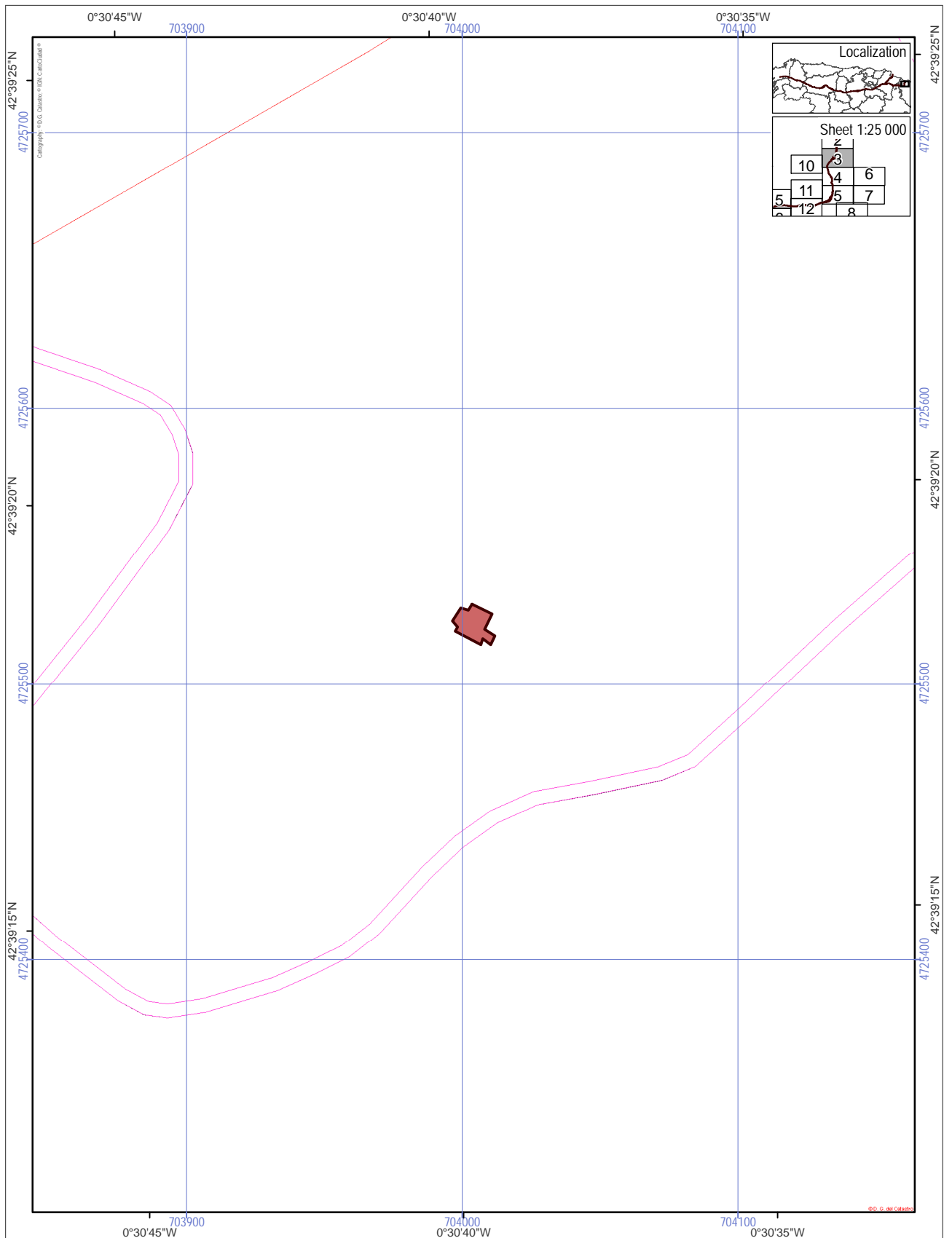
Scale 1:2 000

0 50 100 m




ETRS 1989, UTM Zone 30



ROUTE OF SANTIAGO DE COMPOSTELA. WORLD HERITAGE
Parish Church of Arnos [113]




World Heritage Property

-  Route of Santiago de Compostela
-  Associated structures (0.0138 ha)
-  Buffer zone of the World Heritage Property

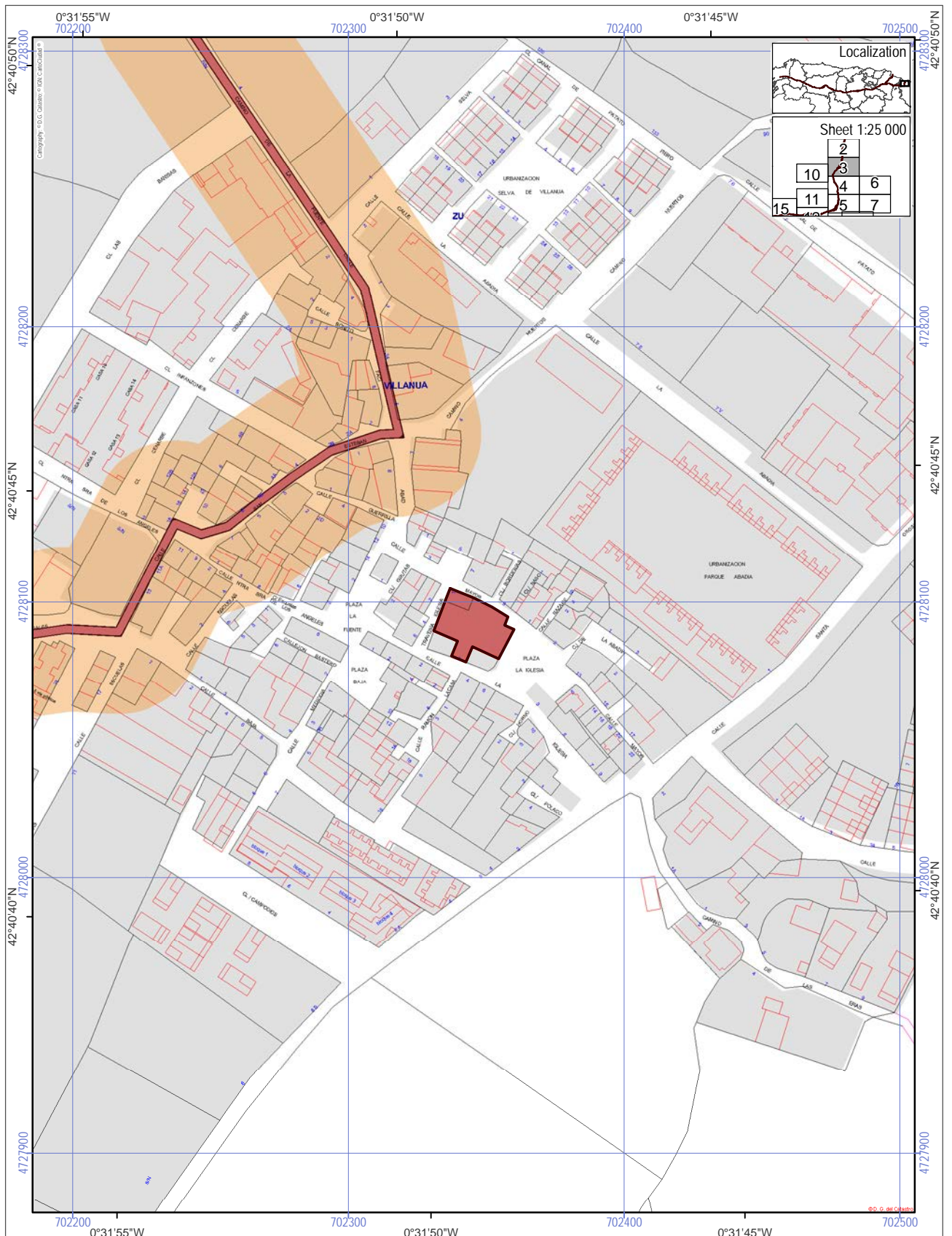
Scale 1:2 000




0 | 50 | 100 m

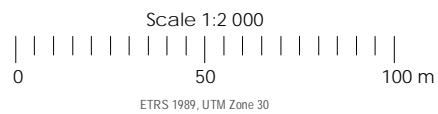
ETRS 1989, UTM Zone 30



ROUTE OF SANTIAGO DE COMPOSTELA. WORLD HERITAGE
Cénarbe [114]



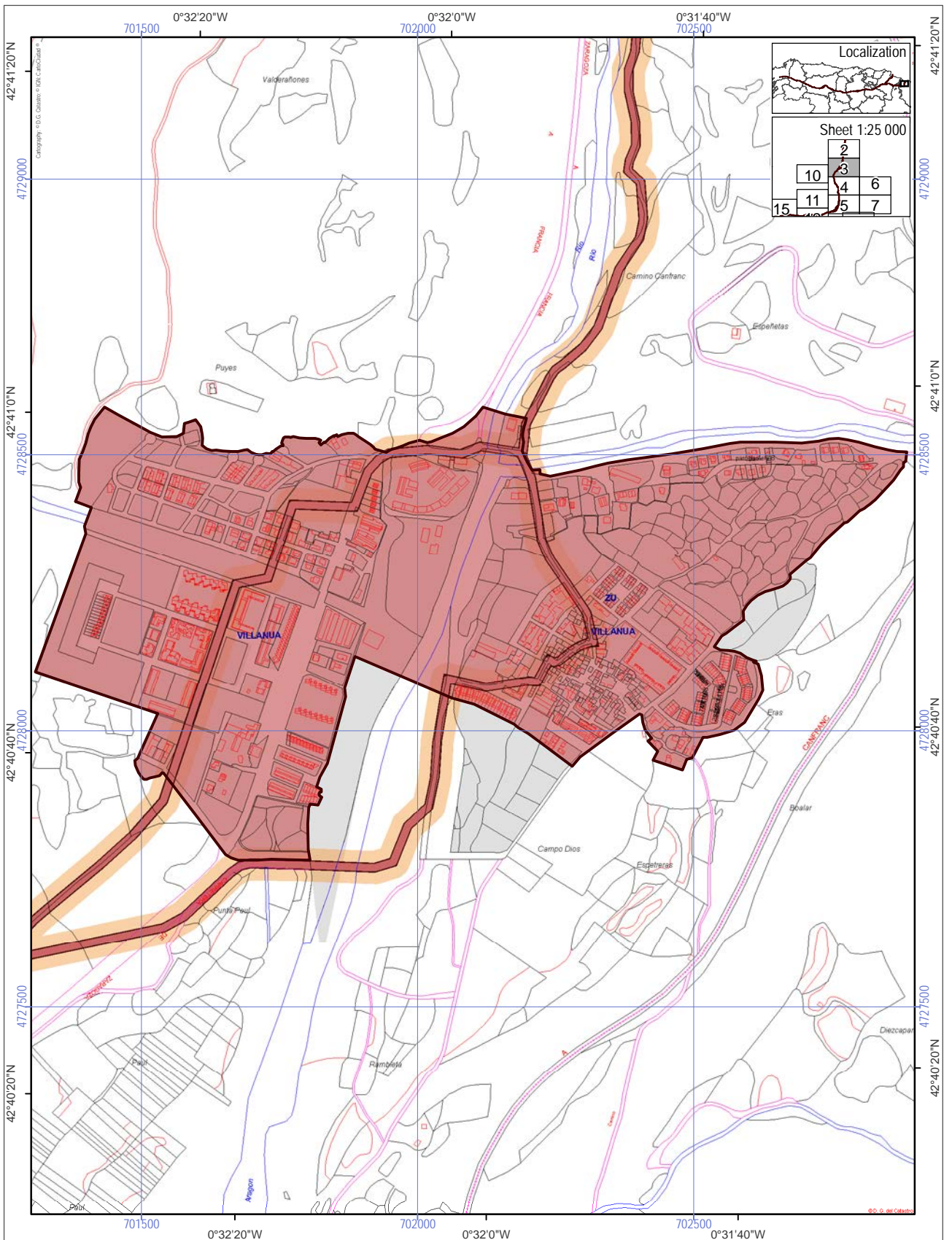
- World Heritage Property
-  Route of Santiago de Compostela
-  Associated structures (0.0497 ha)
-  Buffer zone of the World Heritage Property



ETRS 1989, UTM Zone 30

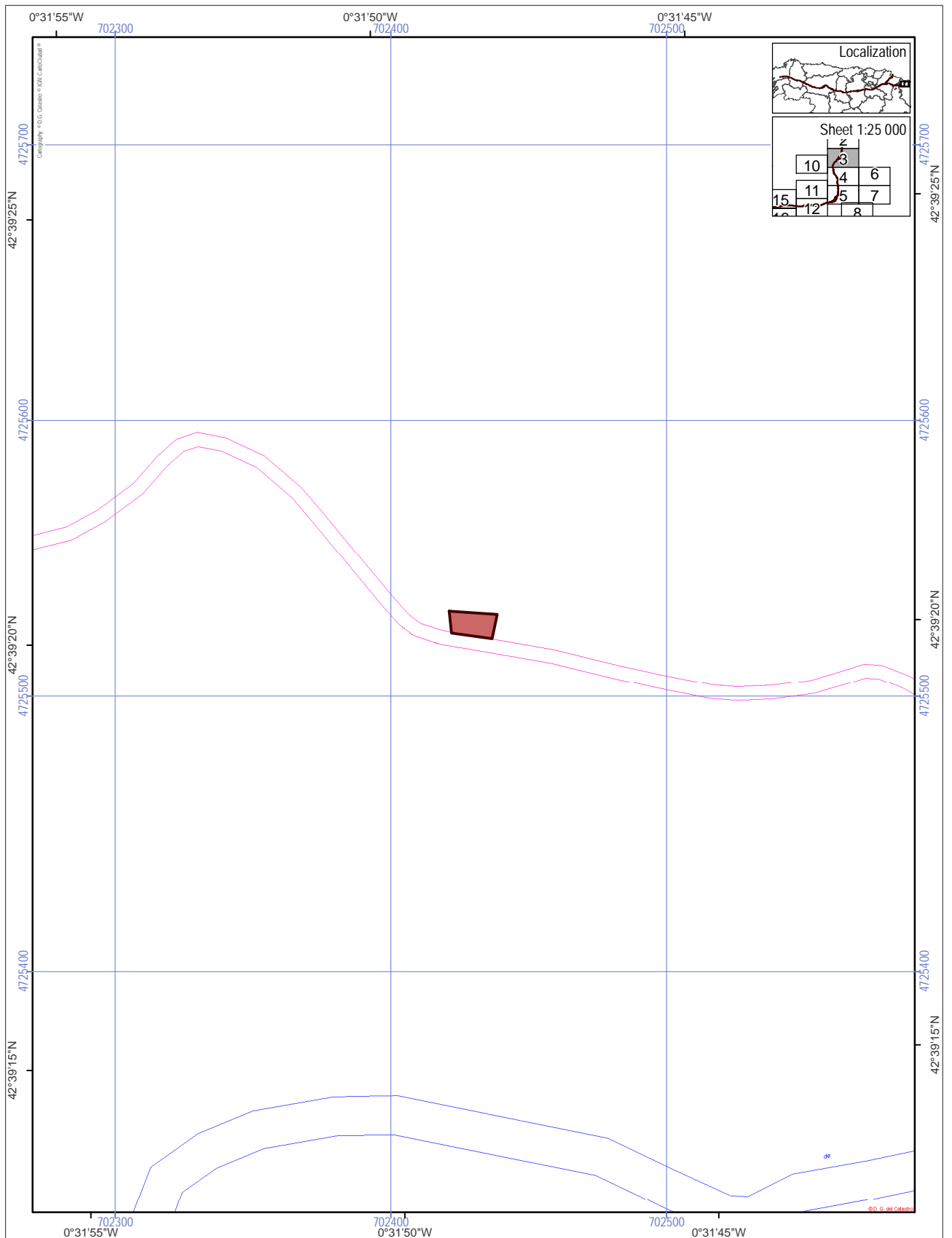


ROUTE OF SANTIAGO DE COMPOSTELA. WORLD HERITAGE
Parish Church of Villanúa [115]



World Heritage Property
 Route of Santiago de Compostela
 Associated structures (73.2603 ha)
 Buffer zone of the World Heritage Property

Scale 1:10 000
 0 250 500 m
 ETRS 1989, UTM Zone 30

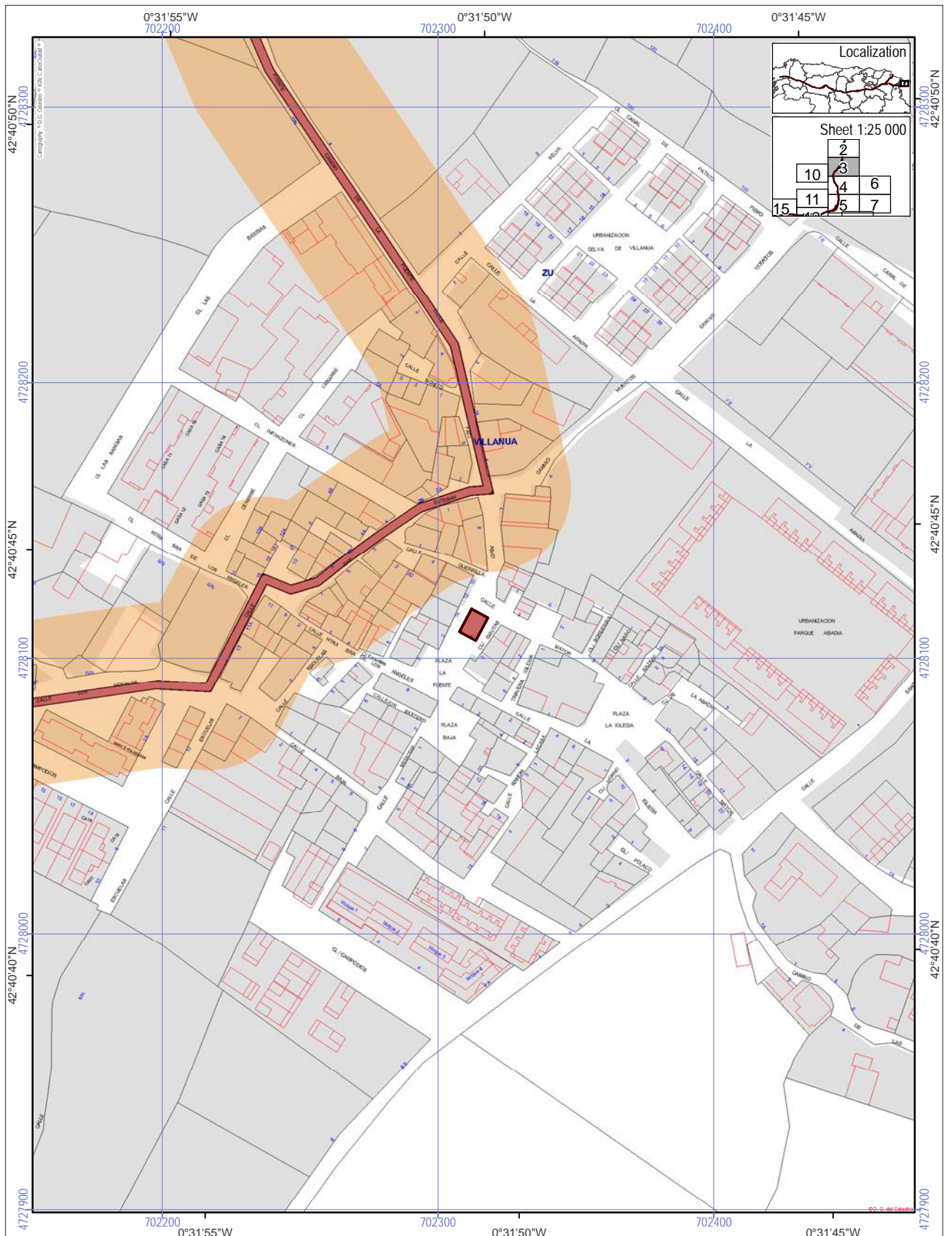


World Heritage Property
 Route of Santiago de Compostela
 Associated structures (0.0137 ha)
 Buffer zone of the World Heritage Property

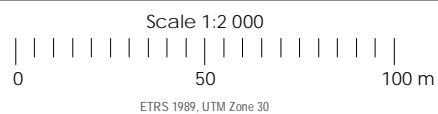
Scale 1:2 000
 0 50 100 m
 ETRS 1989, UTM Zone 30

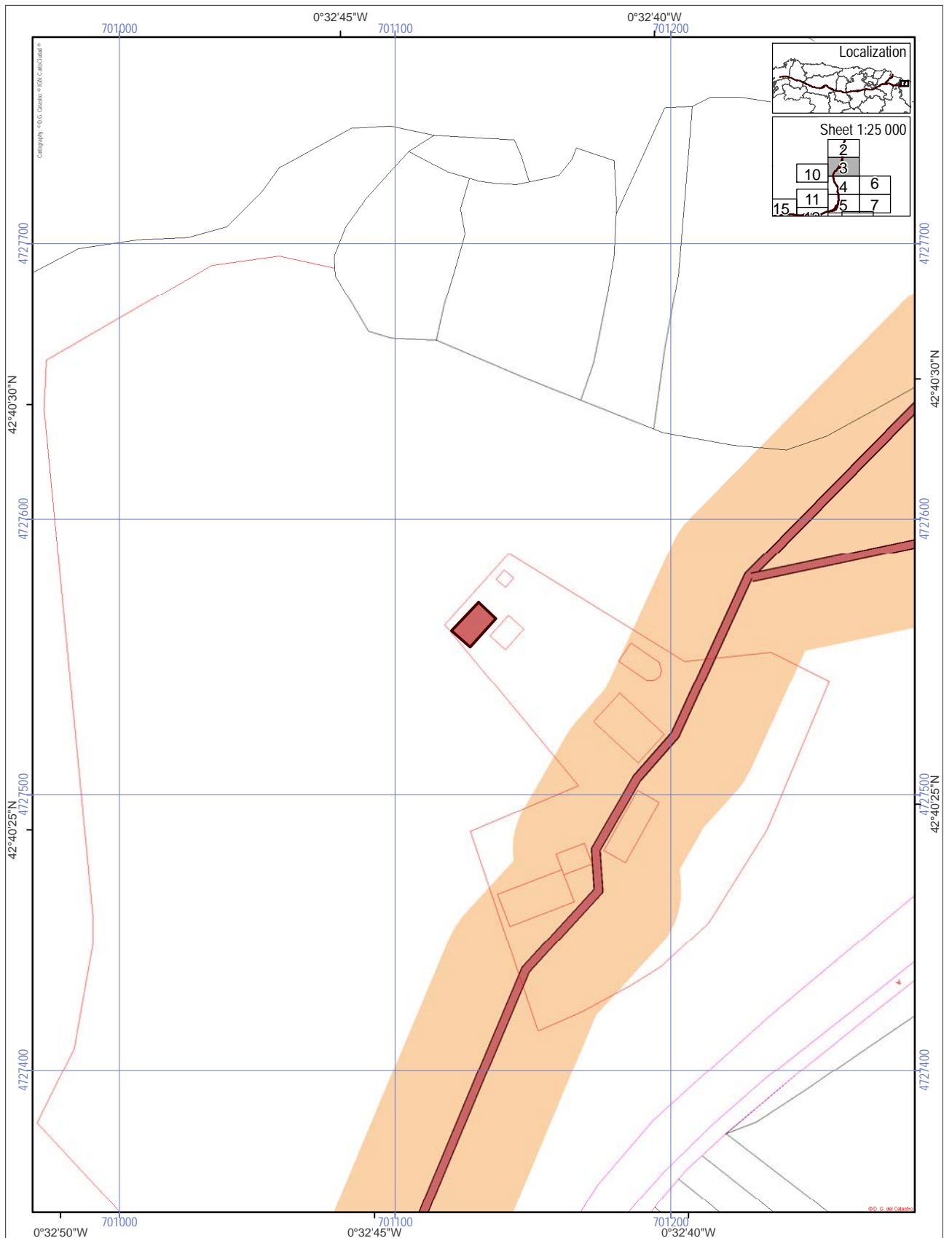
NI

ROUTE OF SANTIAGO DE COMPOSTELA. WORLD HERITAGE
 Hermitage of San Juan [117]



- World Heritage Property
- Route of Santiago de Compostela
- Associated structures (0.0095 ha)
- Buffer zone of the World Heritage Property





World Heritage Property

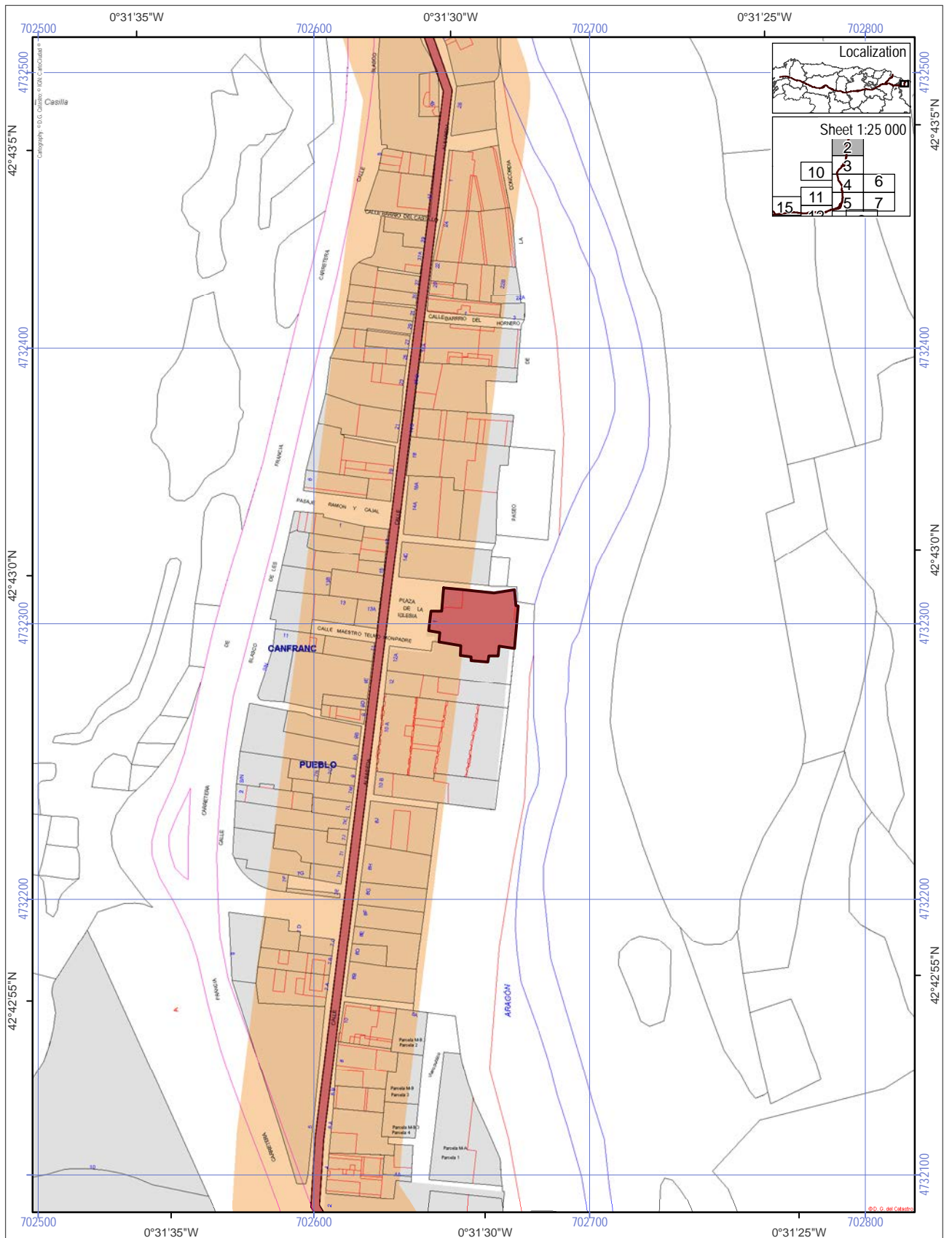
- Route of Santiago de Compostela
- Associated structures (0.0290 ha)
- Buffer zone of the World Heritage Property

Scale 1:2 000

0 | 50 | 100 m

ETRS 1989, UTM Zone 30

ROUTE OF SANTIAGO DE COMPOSTELA. WORLD HERITAGE
Fortified house [119]



World Heritage Property

Route of Santiago de Compostela

Associated structures (0.065 ha)

Buffer zone of the World Heritage Property

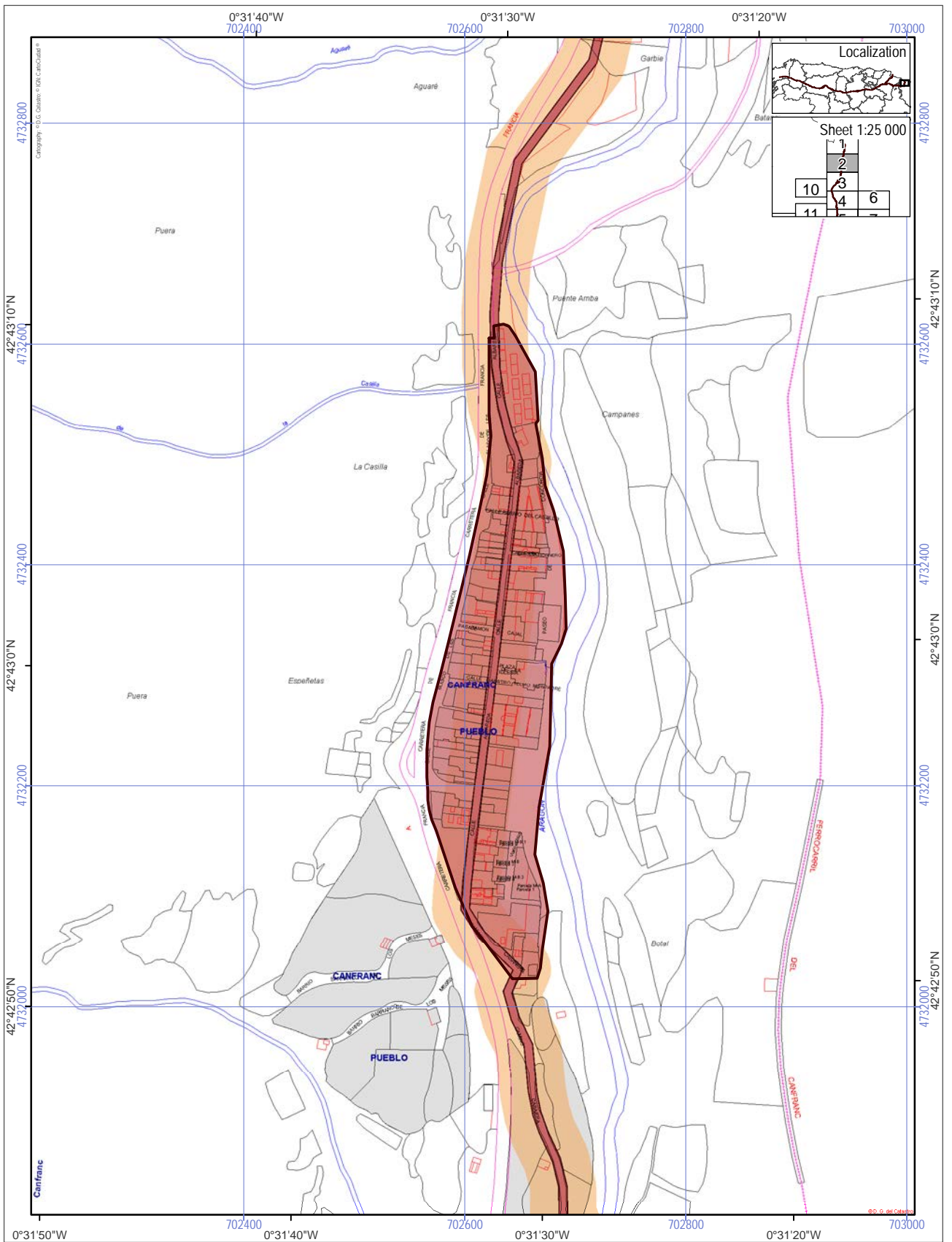
Scale 1:2 000

0 50 100 m

ETRS 1989, UTM Zone 30

North arrow symbol

ROUTE OF SANTIAGO DE COMPOSTELA. WORLD HERITAGE
 Parish Church of Arañones [120]

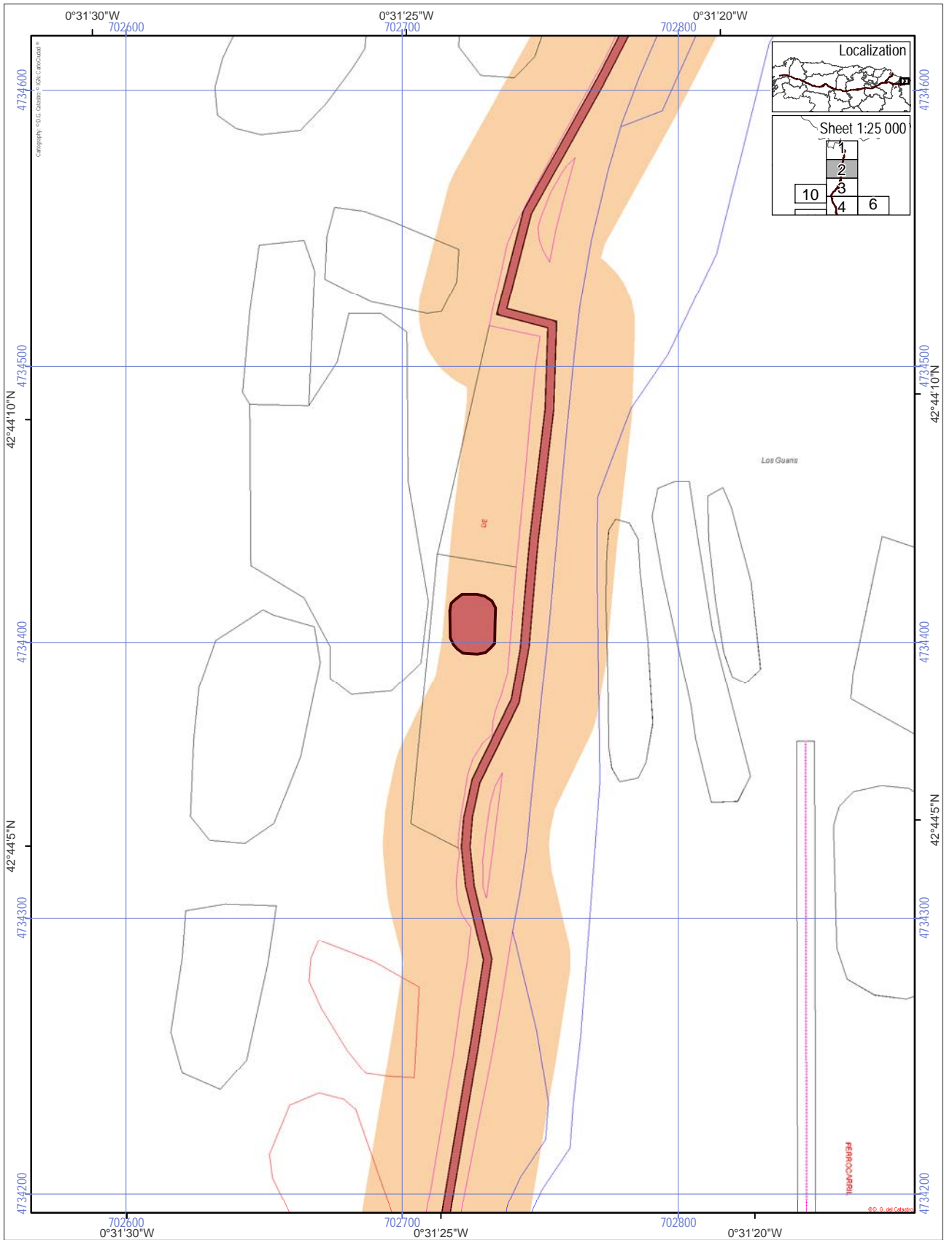


World Heritage Property
 Route of Santiago de Compostela
 Associated structures (5.2254 ha)
 Buffer zone of the World Heritage Property

Scale 1:5 000
 0 100 200 m
 ETRS 1989, UTM Zone 30

North arrow (N)

ROUTE OF SANTIAGO DE COMPOSTELA. WORLD HERITAGE
 Canfranc [121]

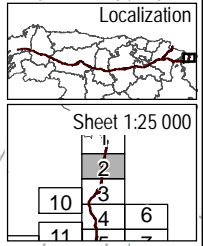
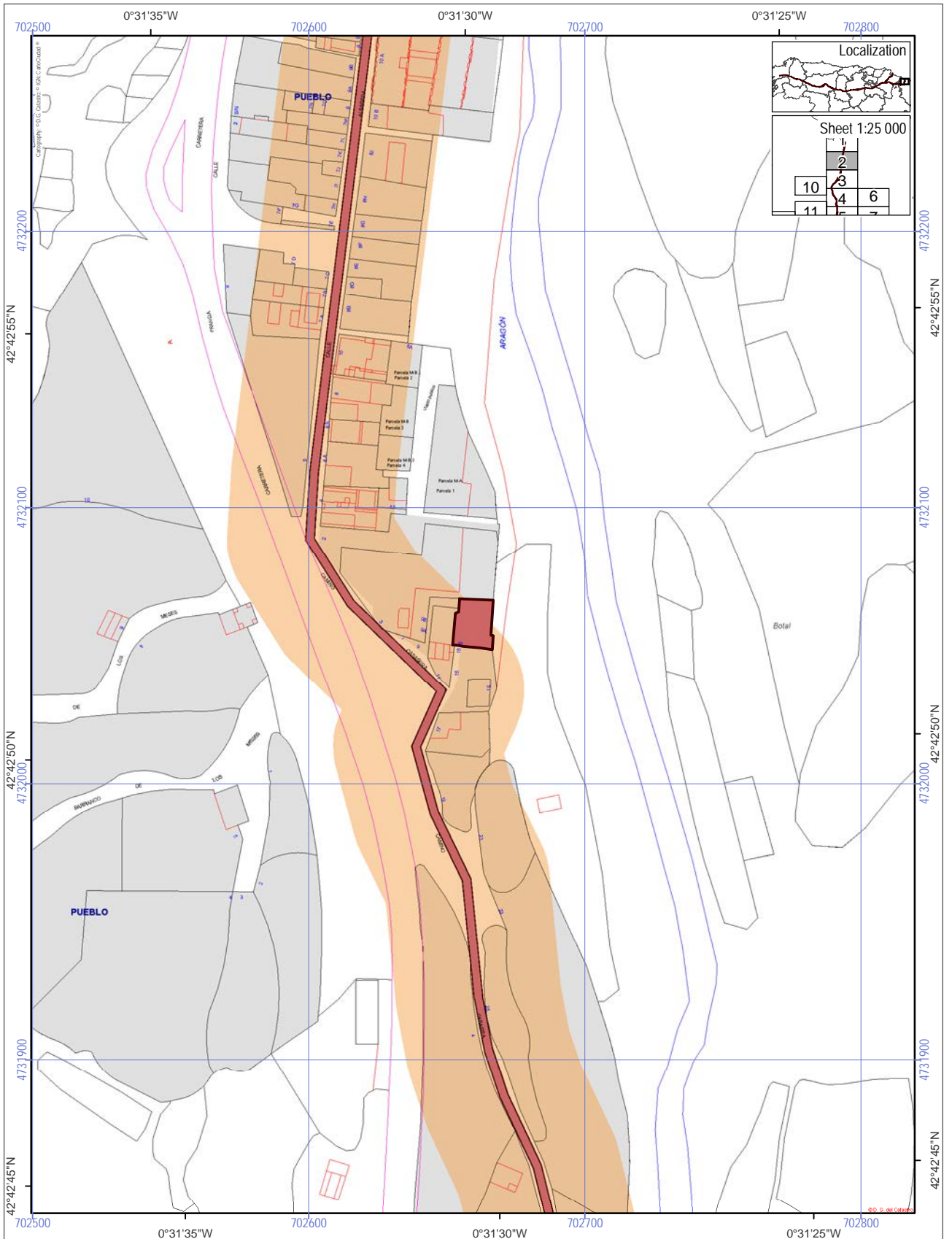


World Heritage Property
 Route of Santiago de Compostela
 Associated structures (0.0423 ha)
 Buffer zone of the World Heritage Property

Scale 1:2 000
 0 50 100 m
 ETRS 1989, UTM Zone 30

NI

ROUTE OF SANTIAGO DE COMPOSTELA. WORLD HERITAGE
 Fort tower [122]



World Heritage Property

- Route of Santiago de Compostela
- Associated structures (0.0245 ha)
- Buffer zone of the World Heritage Property

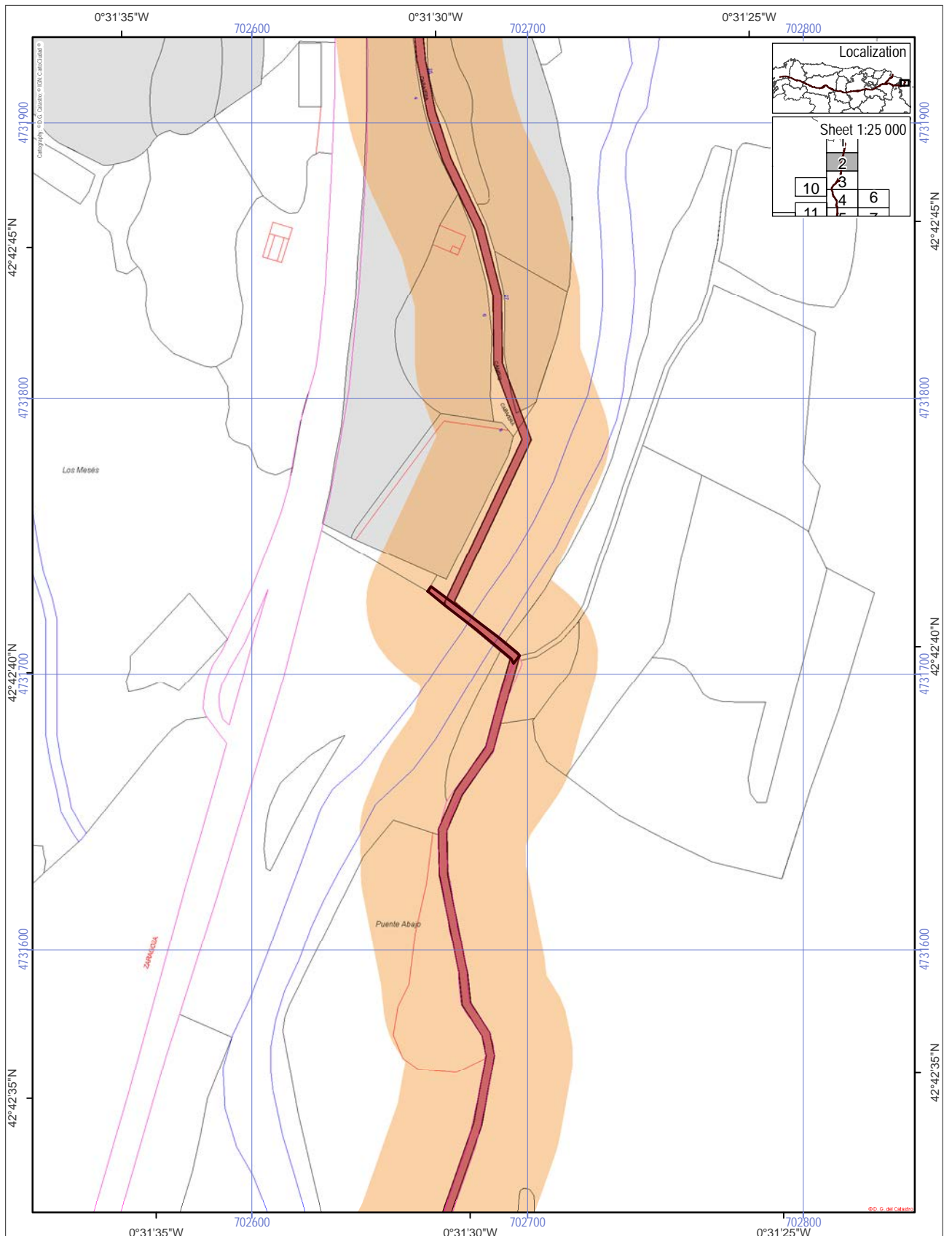
Scale 1:2 000

0 50 100 m

ETRS 1989, UTM Zone 30

N

ROUTE OF SANTIAGO DE COMPOSTELA. WORLD HERITAGE
Parish Church of Canfranc [123]



World Heritage Property

- Route of Santiago de Compostela
- Associated structures (0.0144 ha)
- Buffer zone of the World Heritage Property

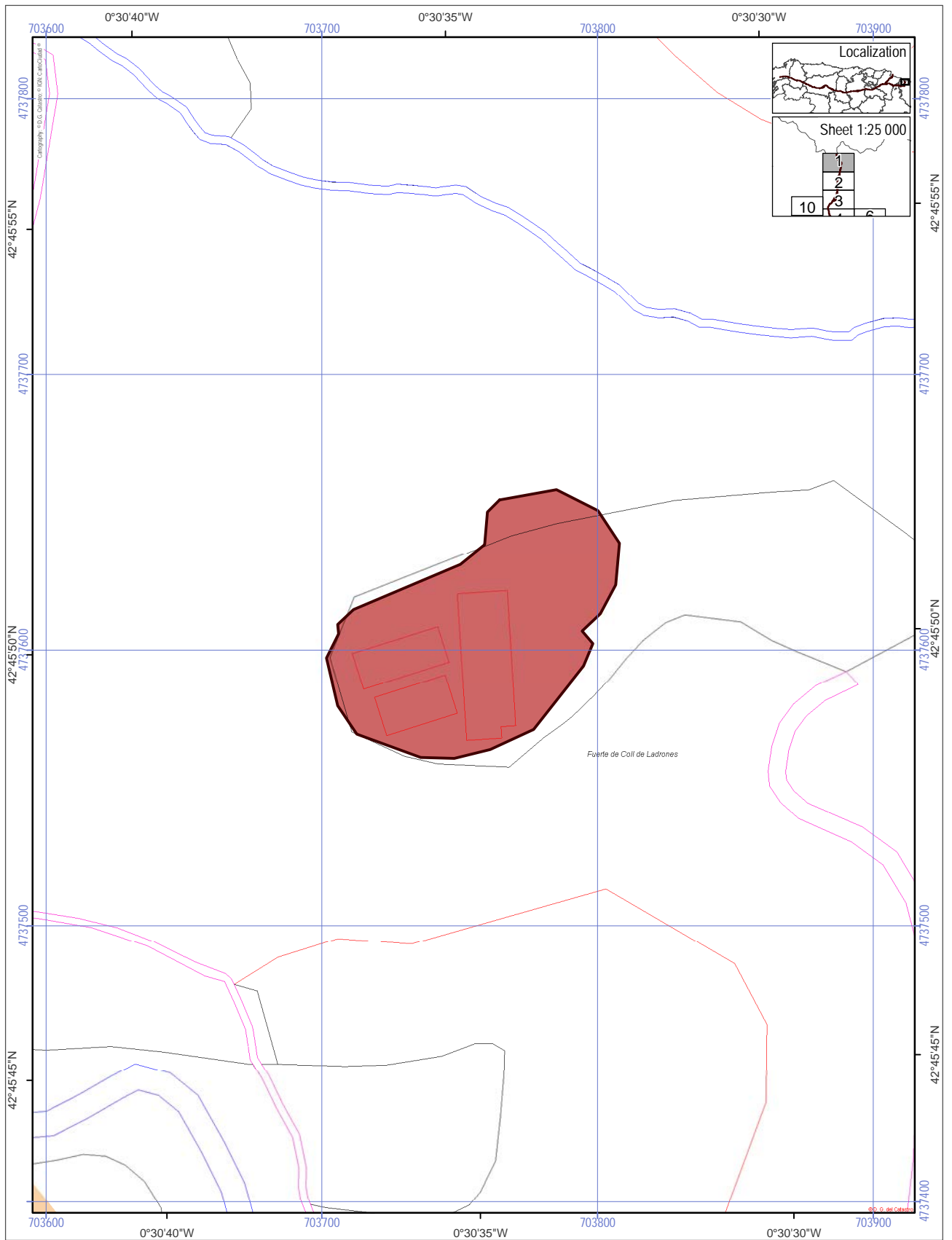
Scale 1:2 000

0 50 100 m




ETRS 1989, UTM Zone 30

NI

ROUTE OF SANTIAGO DE COMPOSTELA. WORLD HERITAGE
 Bridge [124]



World Heritage Property

-  Route of Santiago de Compostela
-  Associated structures (0.6501 ha)
-  Buffer zone of the World Heritage Property

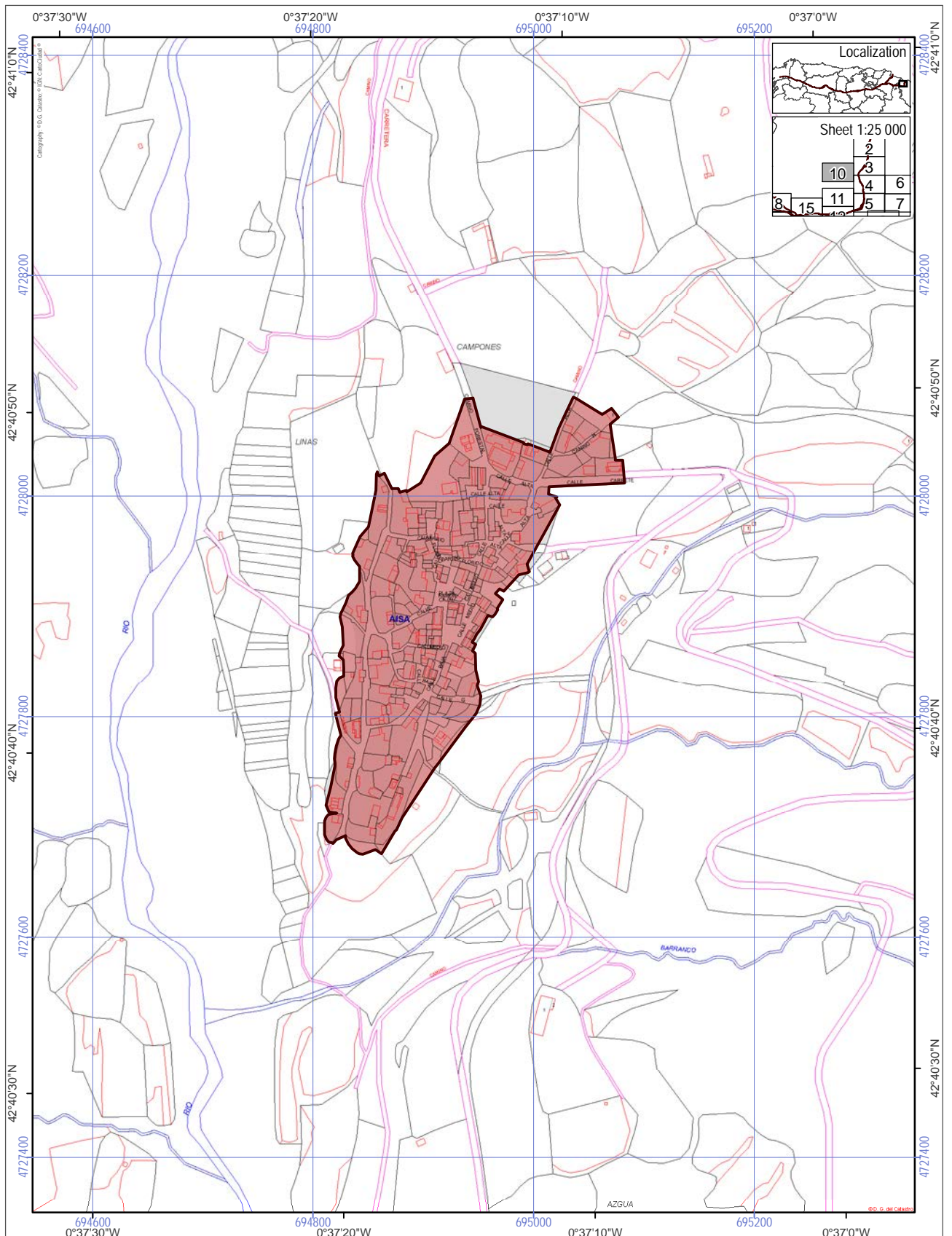
Scale 1:2 000

0 50 100 m

ETRS 1989, UTM Zone 30

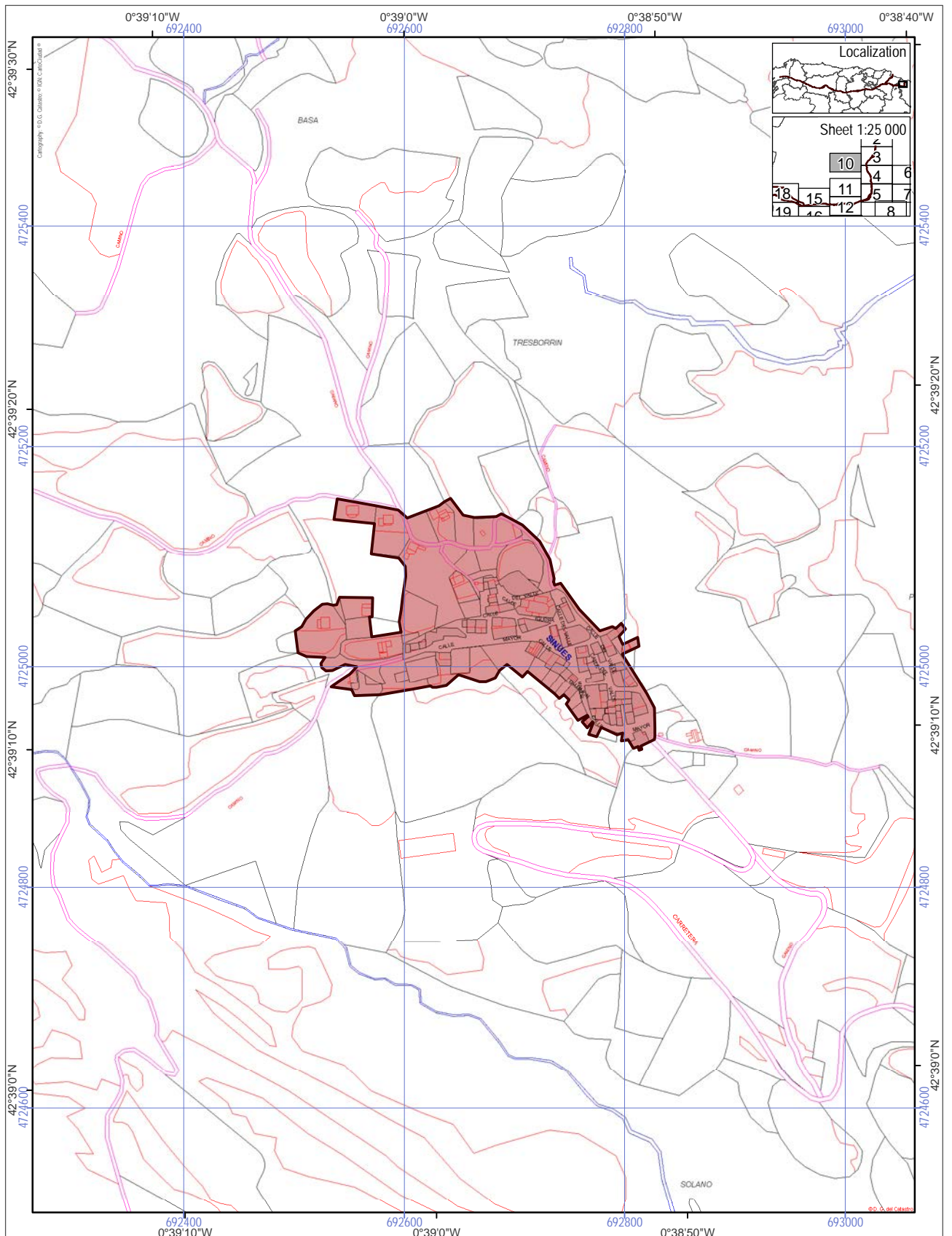
N

ROUTE OF SANTIAGO DE COMPOSTELA. WORLD HERITAGE
Military fort [125]



World Heritage Property
 Route of Santiago de Compostela
 Associated structures (4,6718 ha)
 Buffer zone of the World Heritage Property

Scale 1:5 000
 0 100 200 m
 ETRS 1989, UTM Zone 30



World Heritage Property

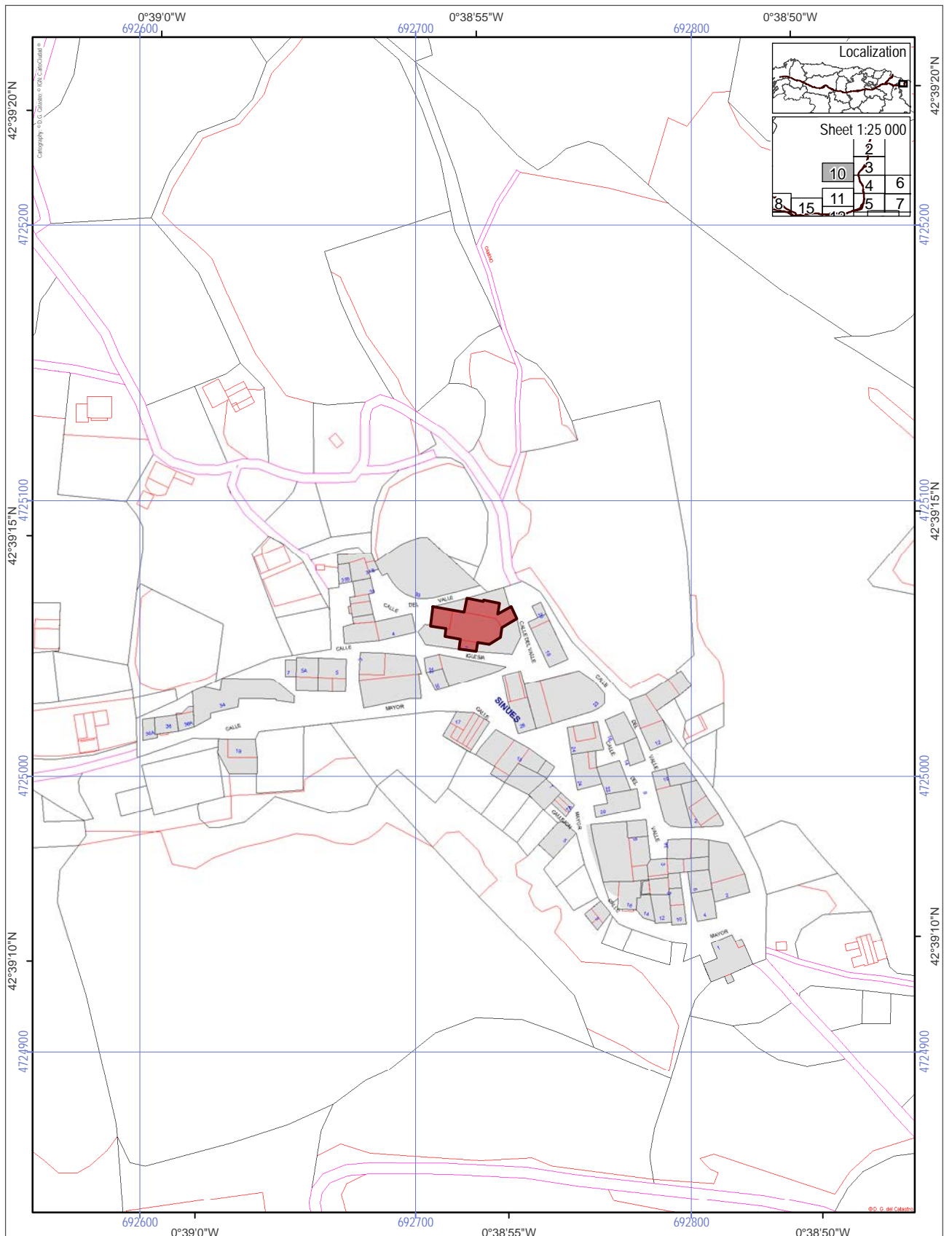
-  Route of Santiago de Compostela
-  Associated structures (3.0863 ha)
-  Buffer zone of the World Heritage Property

Scale 1:5 000



0 | 100 | 200 m

N

ETRS 1989, UTM Zone 30



World Heritage Property

-  Route of Santiago de Compostela
-  Associated structures (0.0310 ha)
-  Buffer zone of the World Heritage Property

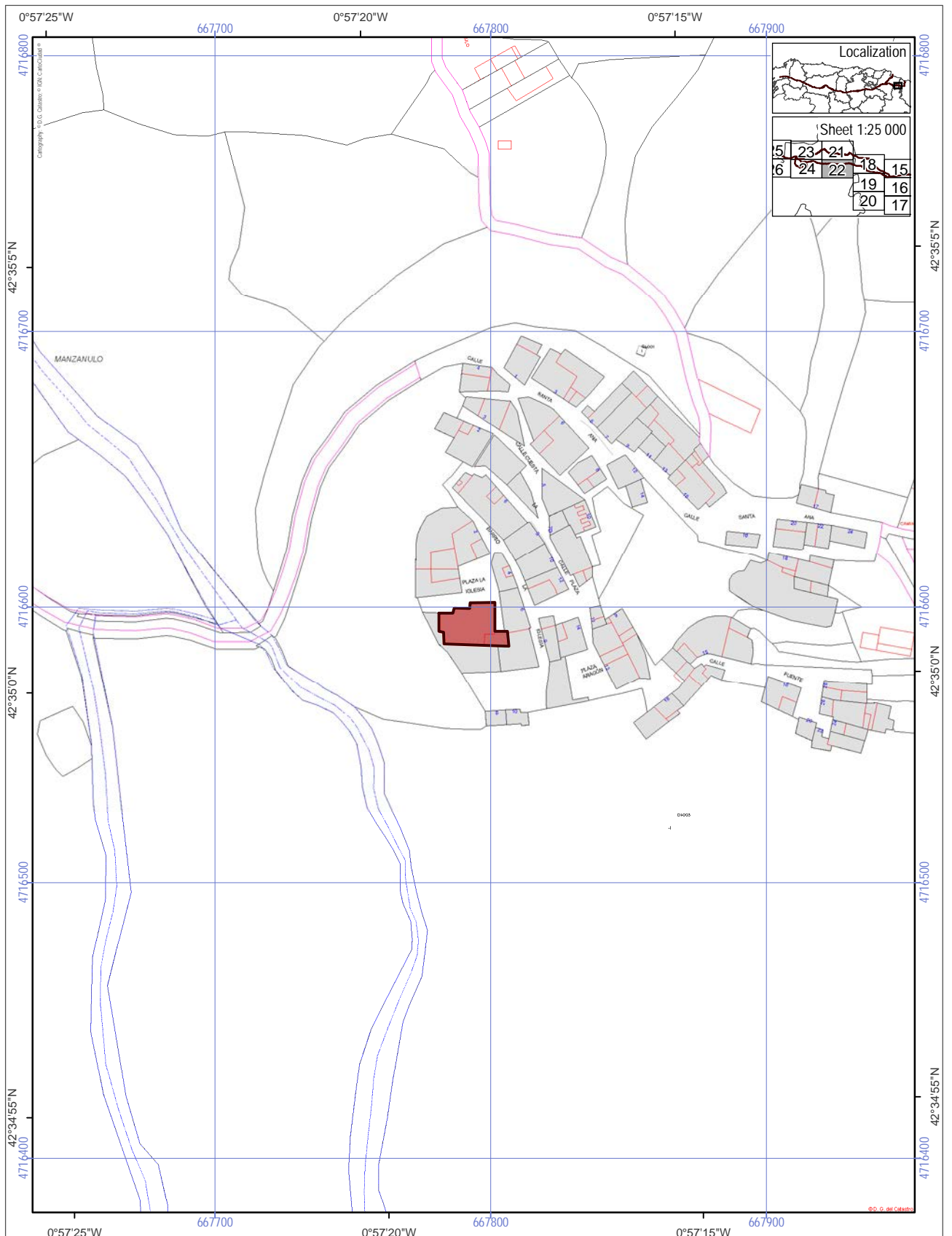
Scale 1:2 000

0 | 50 | 100 m

ETRS 1989, UTM Zone 30



ROUTE OF SANTIAGO DE COMPOSTELA. WORLD HERITAGE
Parish Church of Sinués [128]



World Heritage Property

- Route of Santiago de Compostela
- Associated structures (0.0822 ha)
- Buffer zone of the World Heritage Property

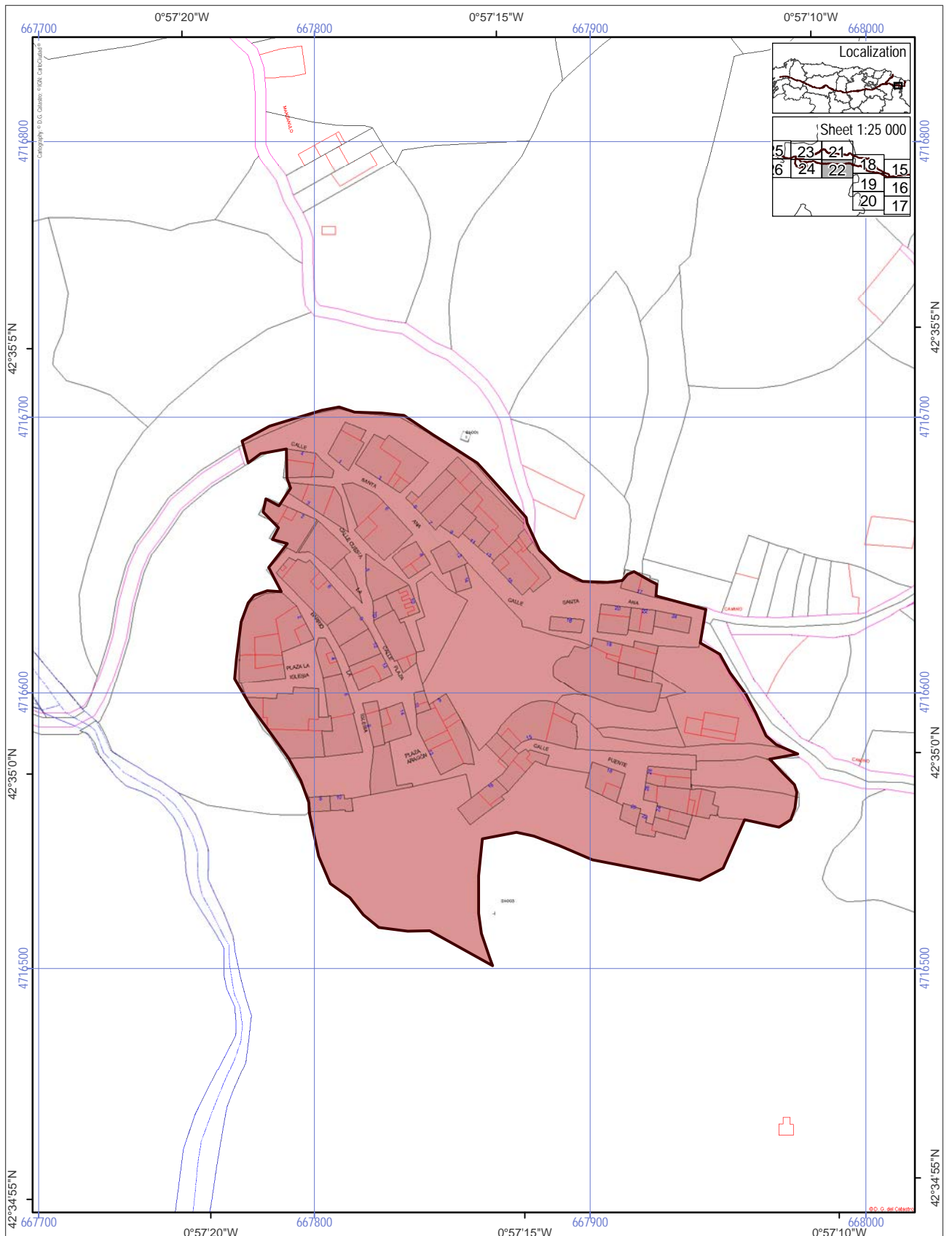
Scale 1:2 000

0 50 100 m

ETRS 1989, UTM Zone 30

North arrow symbol (N)

ROUTE OF SANTIAGO DE COMPOSTELA. WORLD HERITAGE
Parish Church of Santa María [129]



World Heritage Property

Route of Santiago de Compostela

Associated structures (2.3500 ha)

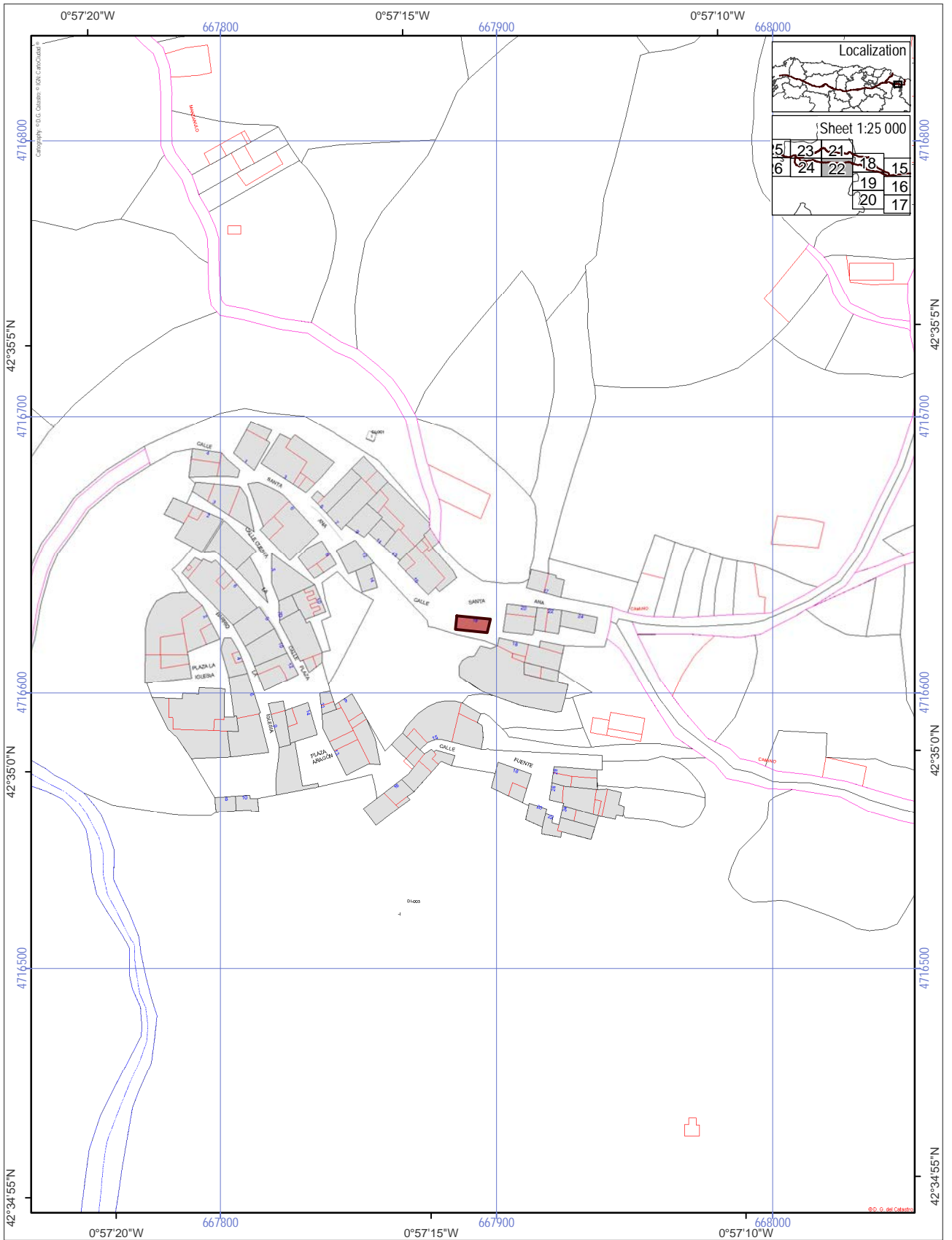
Buffer zone of the World Heritage Property

Scale 1:2 000

0 50 100 m

ETRS 1989, UTM Zone 30

North arrow (N)

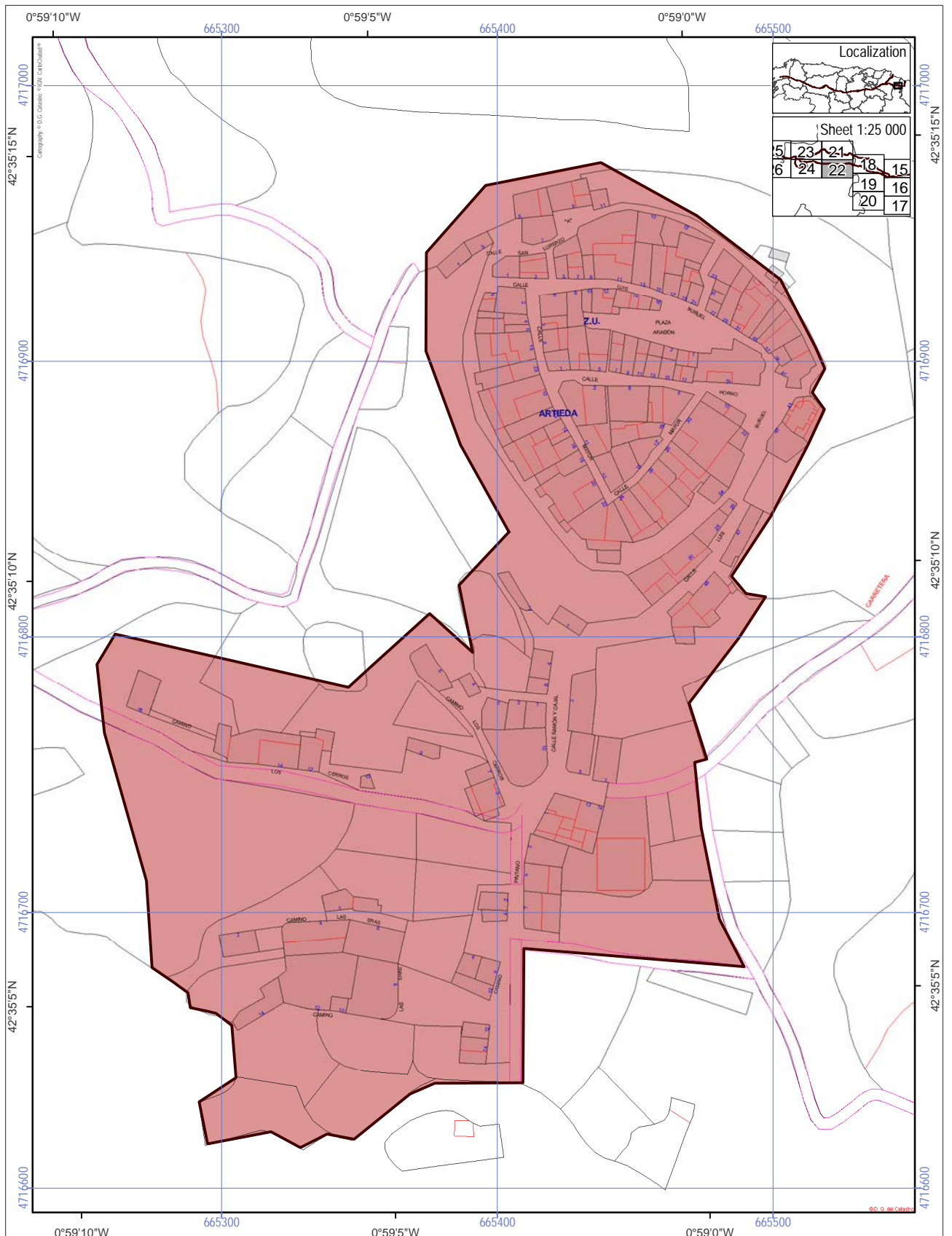


World Heritage Property
 Route of Santiago de Compostela
 Associated structures (0.0125 ha)
 Buffer zone of the World Heritage Property

Scale 1:2 000

 0 50 100 m
 ETRS 1989, UTM Zone 30

ROUTE OF SANTIAGO DE COMPOSTELA. WORLD HERITAGE
 Hermitage of Santa Ana [131]



World Heritage Property

Route of Santiago de Compostela

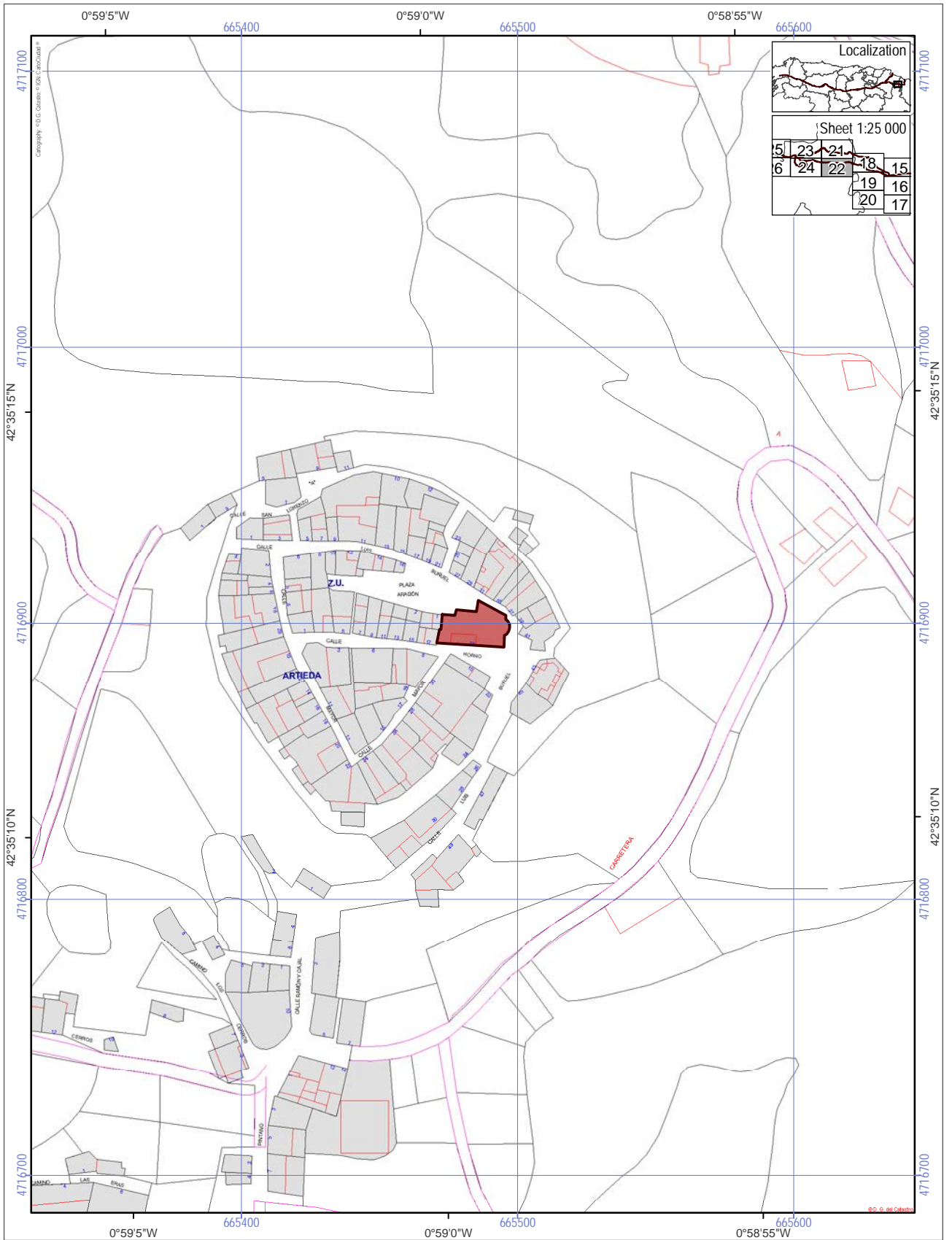
Associated structures (4.9710 ha)

Buffer zone of the World Heritage Property

Scale 1:2 000

0 50 100 m

ETRS 1989, UTM Zone 30



Localization

Sheet 1:25 000

5	23	21
6	24	22
		18
		19
		20
		16
		17

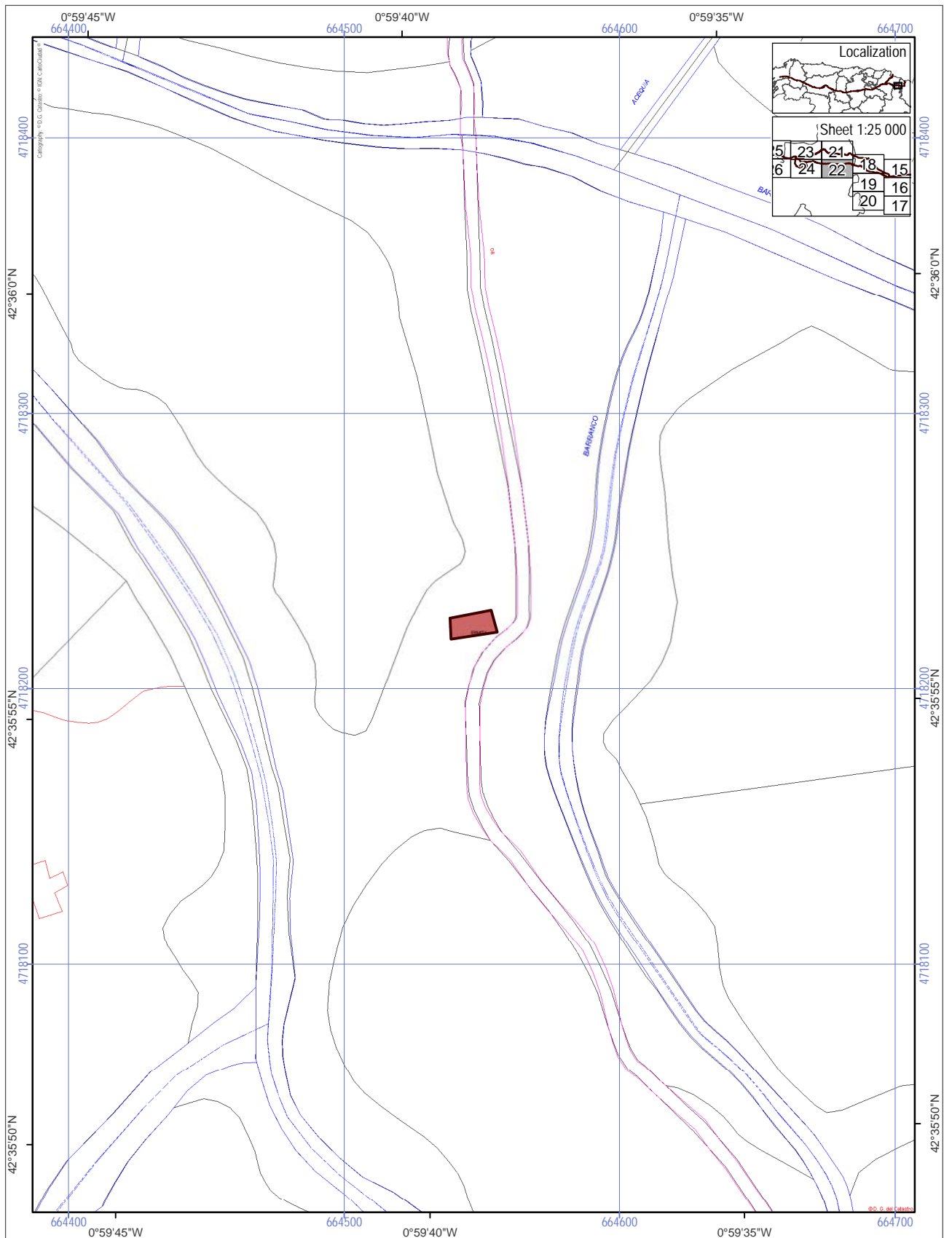
World Heritage Property

- Route of Santiago de Compostela
- Associated structures (0.0331 ha)
- Buffer zone of the World Heritage Property

Scale 1:2 000

ETRS 1989, UTM Zone 30

ROUTE OF SANTIAGO DE COMPOSTELA. WORLD HERITAGE
 Parish Church of San Martín [133]

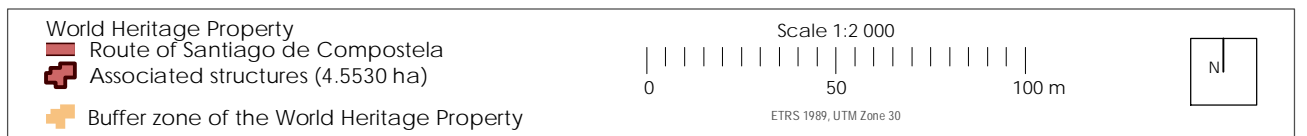
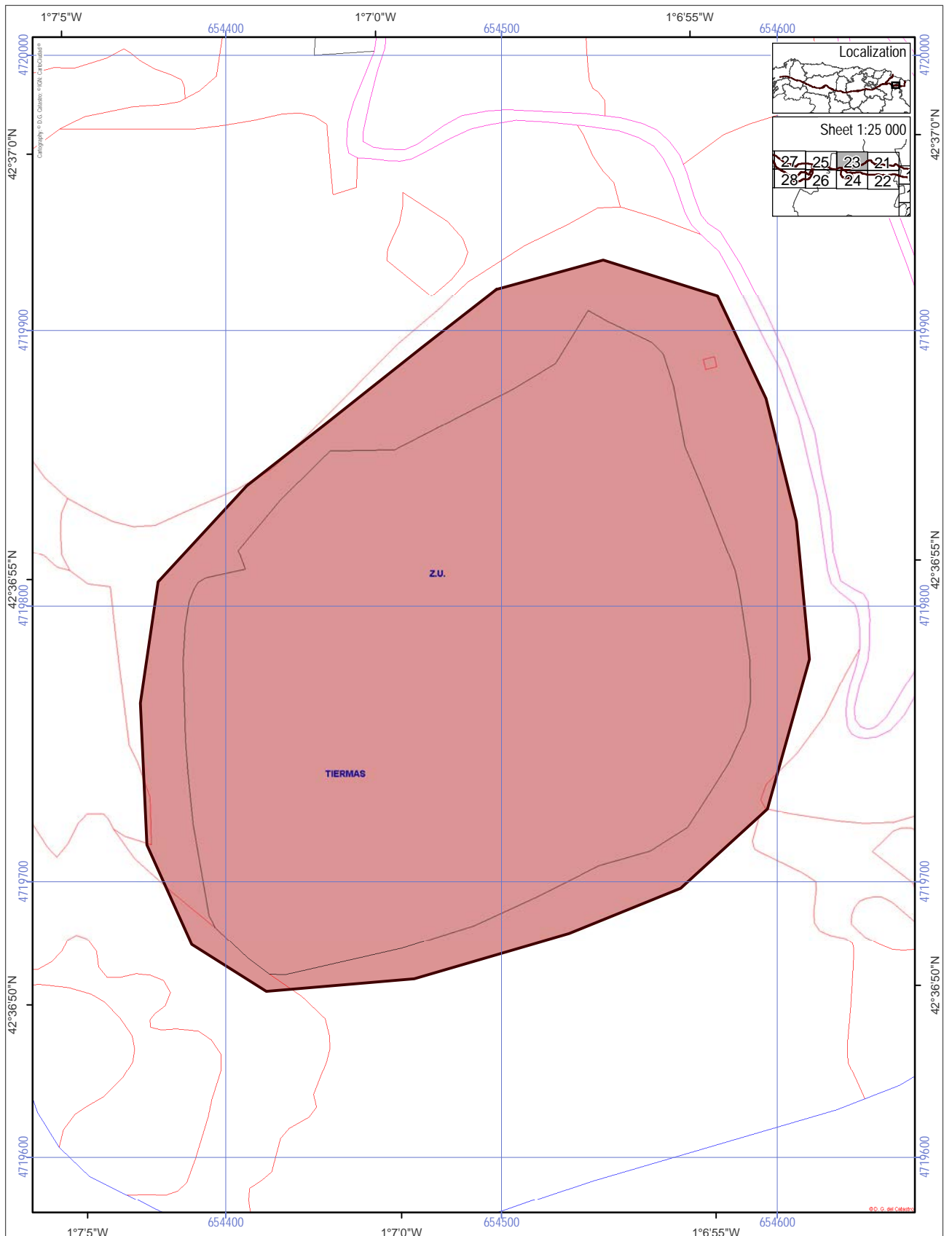


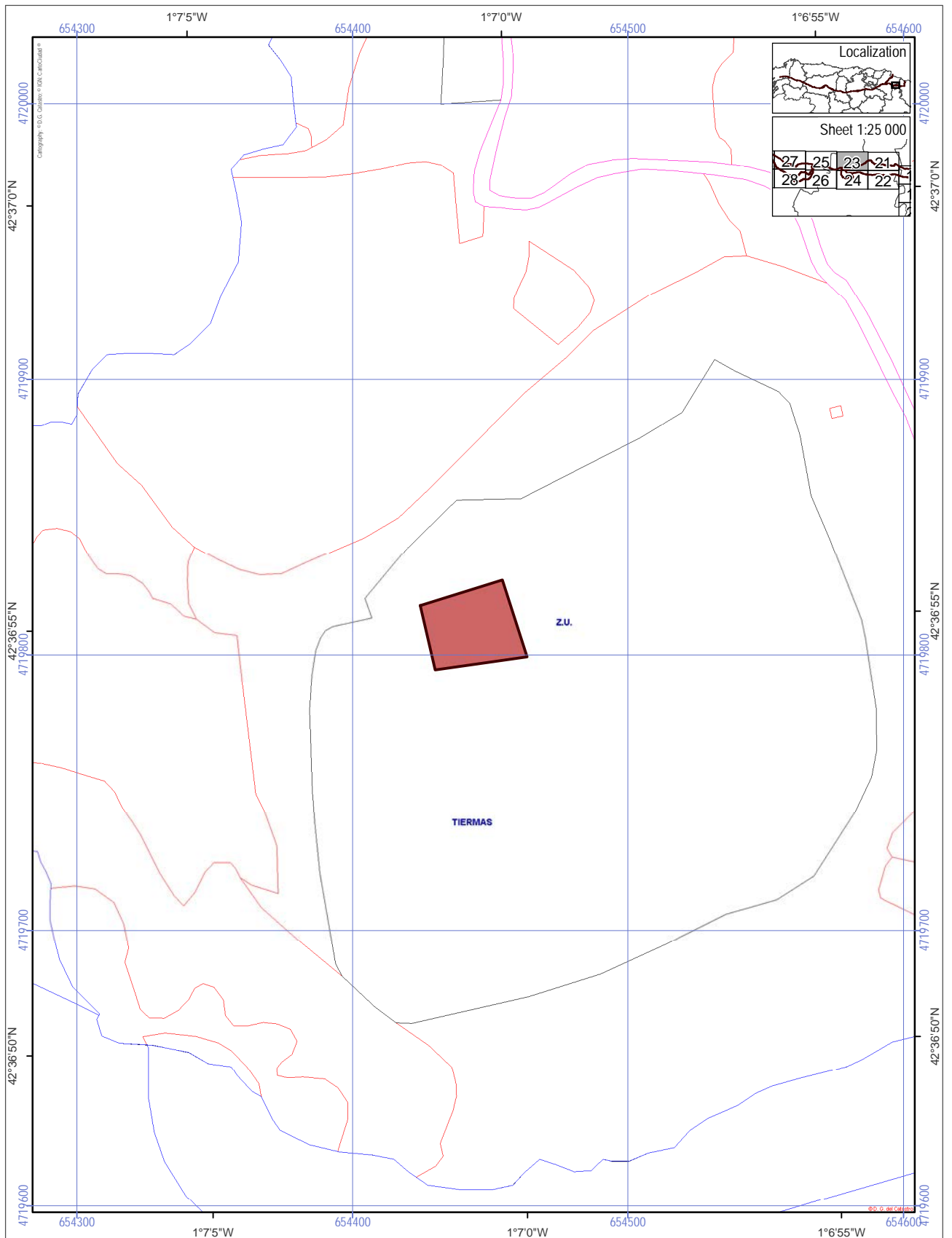
World Heritage Property
 Route of Santiago de Compostela
 Associated structures (0.0206 ha)
 Buffer zone of the World Heritage Property

Scale 1:2 000
 0 50 100 m
 ETRS 1989, UTM Zone 30

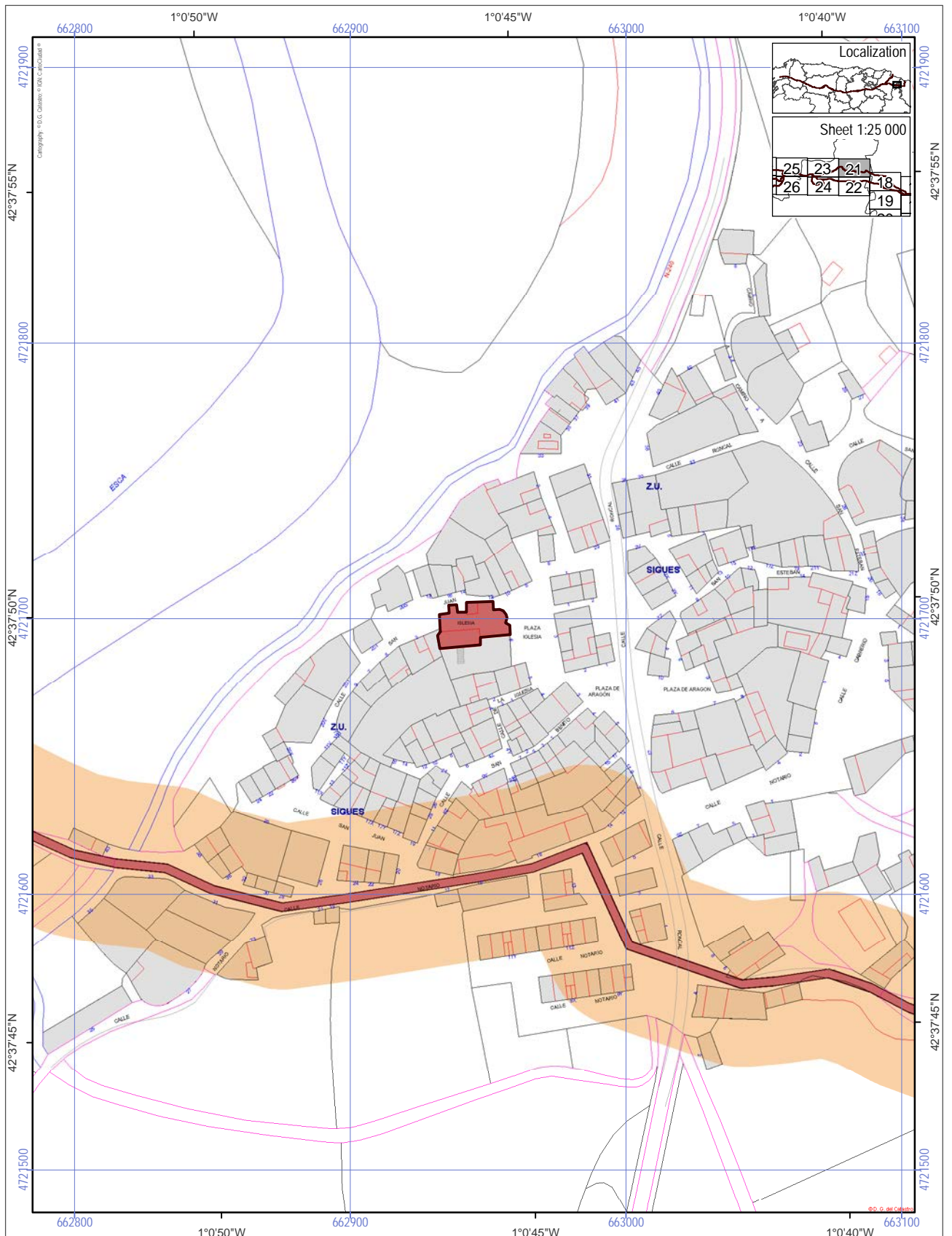
NI

ROUTE OF SANTIAGO DE COMPOSTELA. WORLD HERITAGE
 Hermitage of San Pedro [134]





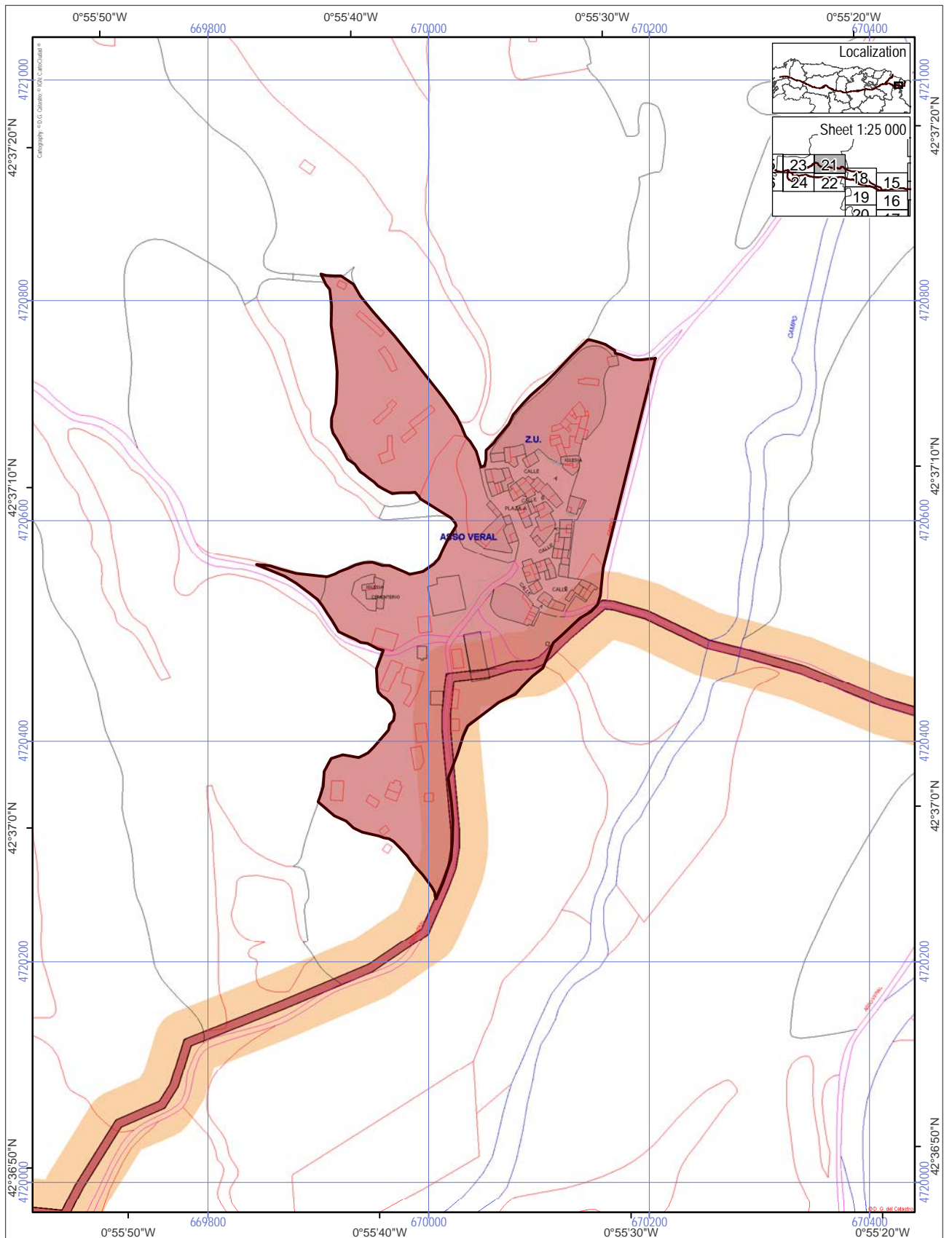
ROUTE OF SANTIAGO DE COMPOSTELA. WORLD HERITAGE
 Parish Church of San Miguel [136]



World Heritage Property
 Route of Santiago de Compostela
 Associated structures (0.0240 ha)
 Buffer zone of the World Heritage Property

Scale 1:2 000
 0 50 100 m
 ETRS 1989, UTM Zone 30

ROUTE OF SANTIAGO DE COMPOSTELA. WORLD HERITAGE
 Parish Church of San Esteban [137]



World Heritage Property

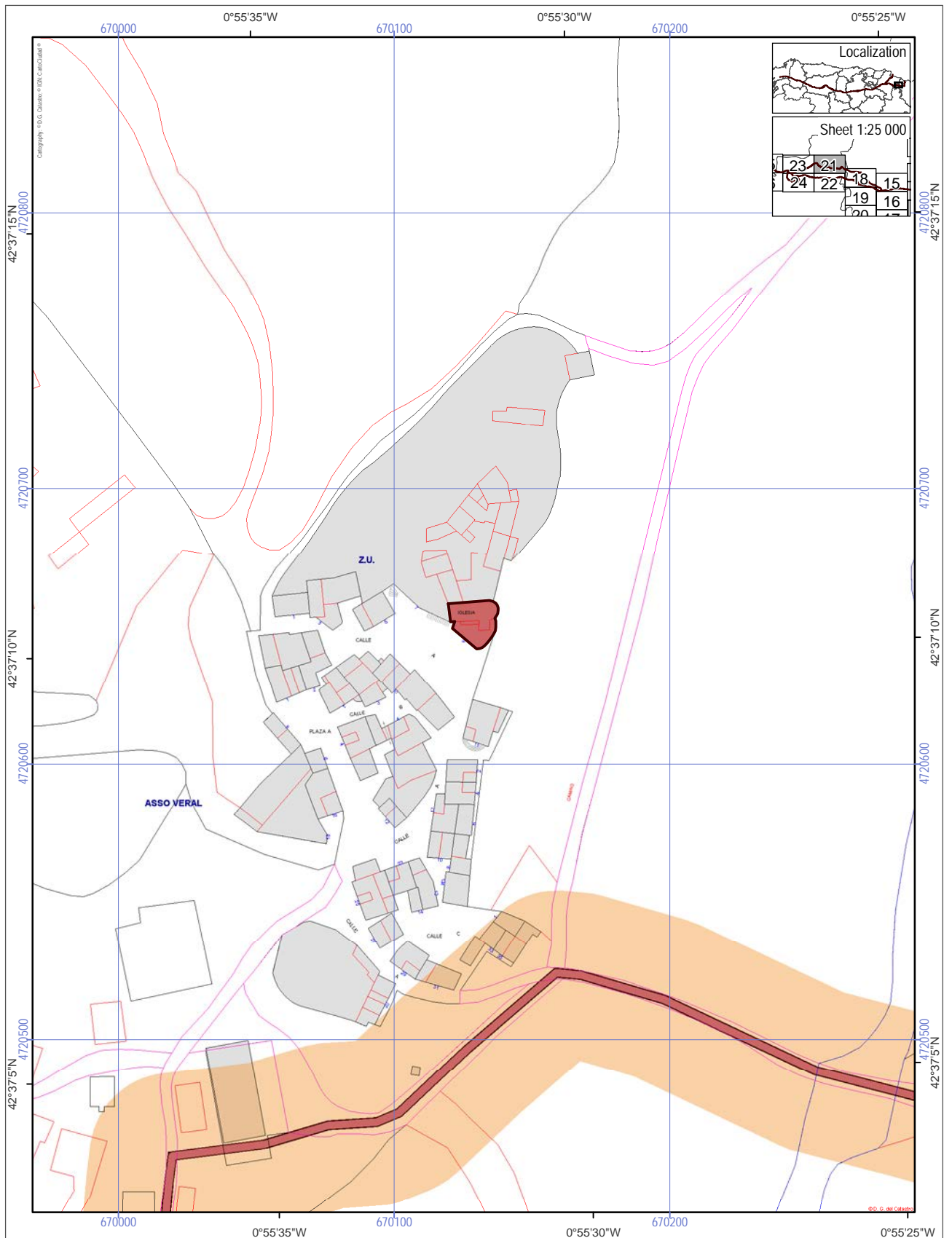
- Route of Santiago de Compostela
- Associated structures (8.3597 ha)
- Buffer zone of the World Heritage Property

Scale 1:5 000

0 | 100 | 200 m

ETRS 1989, UTM Zone 30

ROUTE OF SANTIAGO DE COMPOSTELA. WORLD HERITAGE
Asso-Veral [138]



World Heritage Property

Route of Santiago de Compostela

Associated structures (0.0322 ha)

Buffer zone of the World Heritage Property

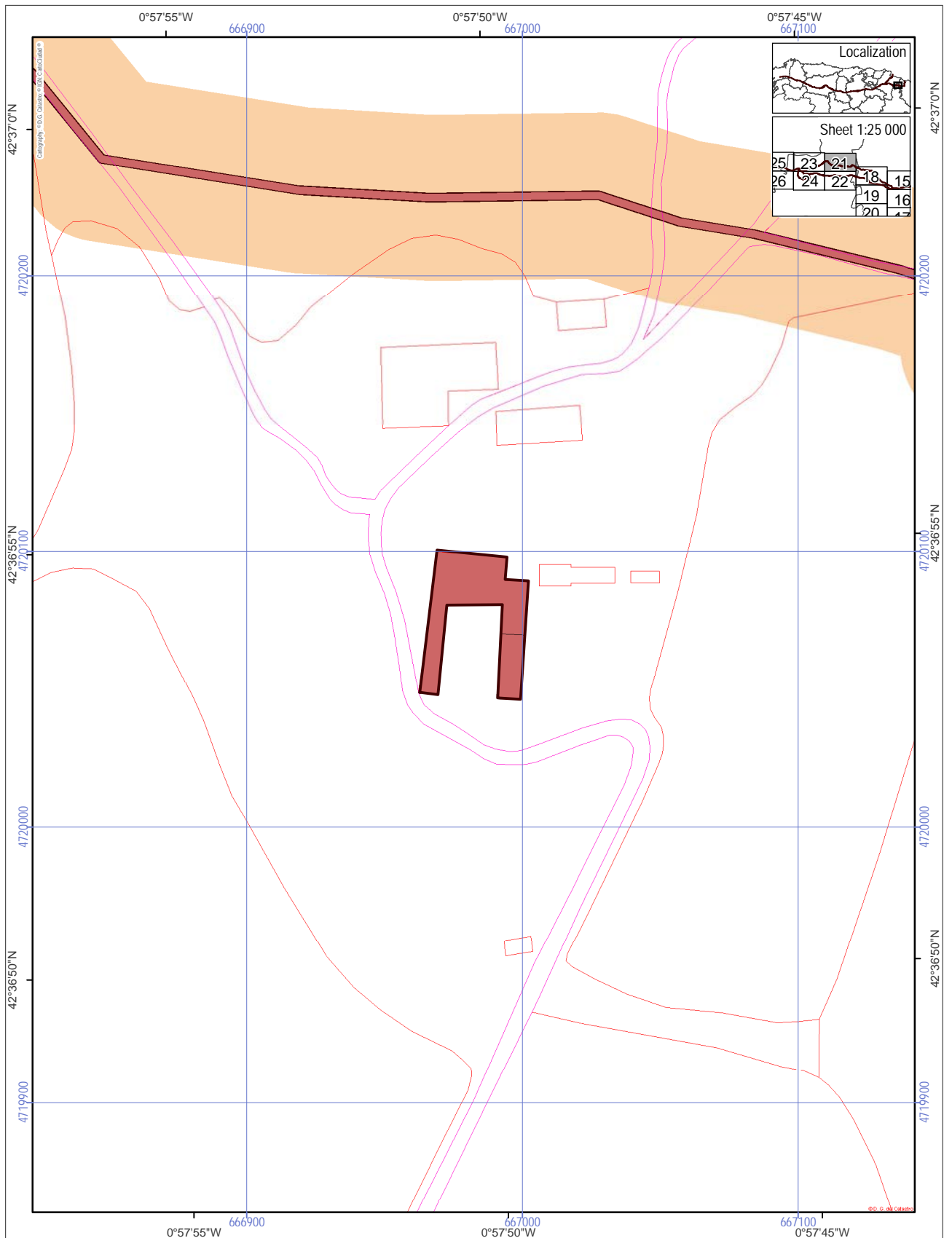
Scale 1:2 000

0 50 100 m


ETRS 1989, UTM Zone 30

North arrow symbol

ROUTE OF SANTIAGO DE COMPOSTELA. WORLD HERITAGE
 Parish Church of Asso-Veral [139]



World Heritage Property

-  Route of Santiago de Compostela
-  Associated structures (0.1170 ha)
-  Buffer zone of the World Heritage Property

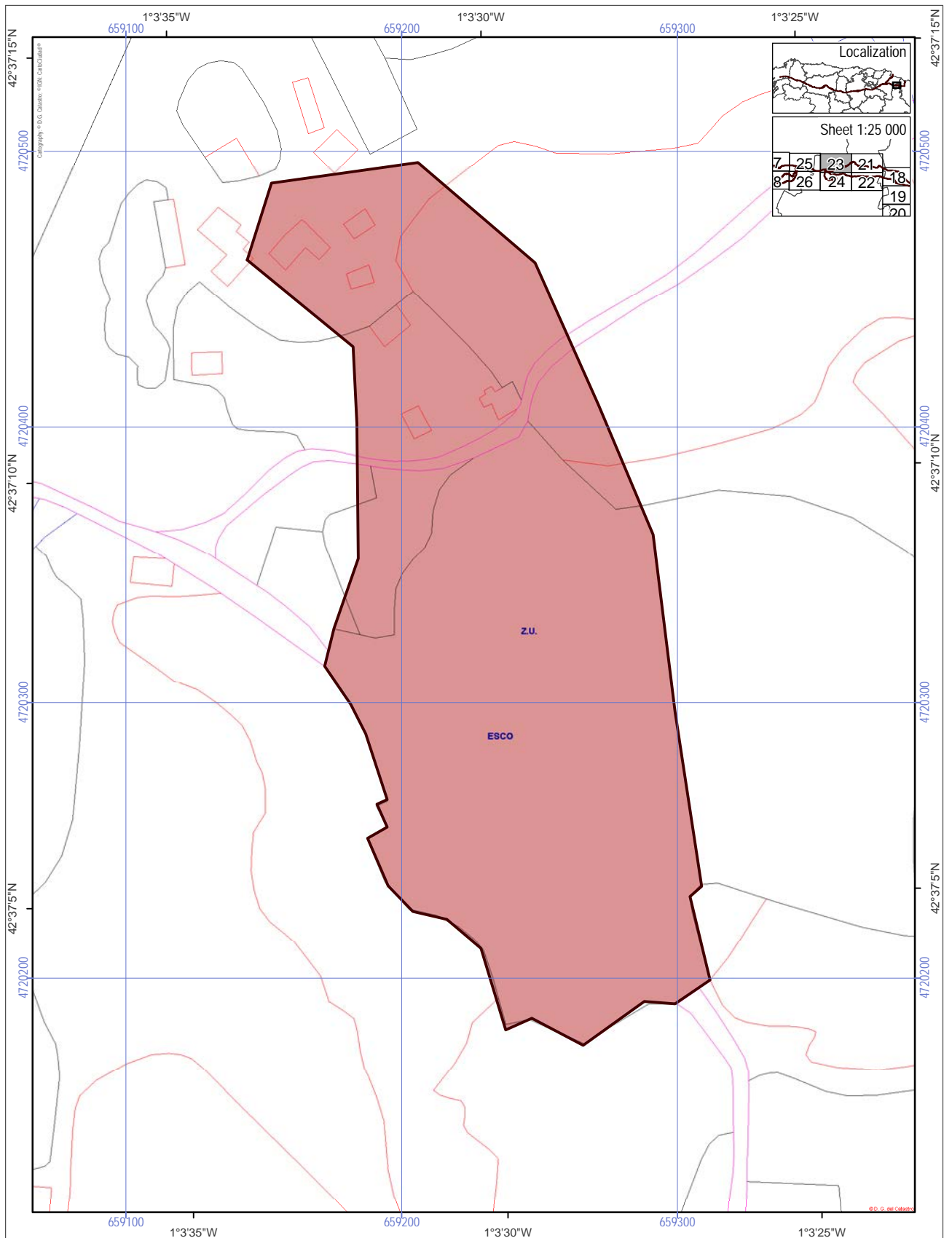
Scale 1:2 000

0 50 100 m




ETRS 1989, UTM Zone 30

N

ROUTE OF SANTIAGO DE COMPOSTELA. WORLD HERITAGE
Dwelling in Miramont Neighborhood [140]




World Heritage Property

-  Route of Santiago de Compostela
-  Associated structures (3.0950 ha)
-  Buffer zone of the World Heritage Property

Scale 1:2 000

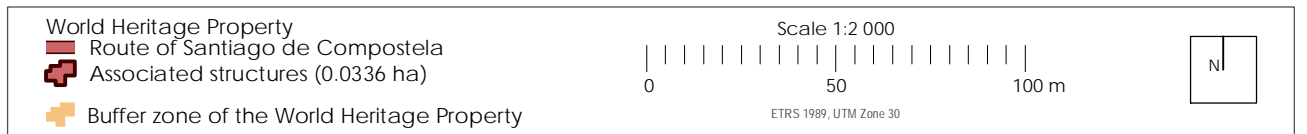
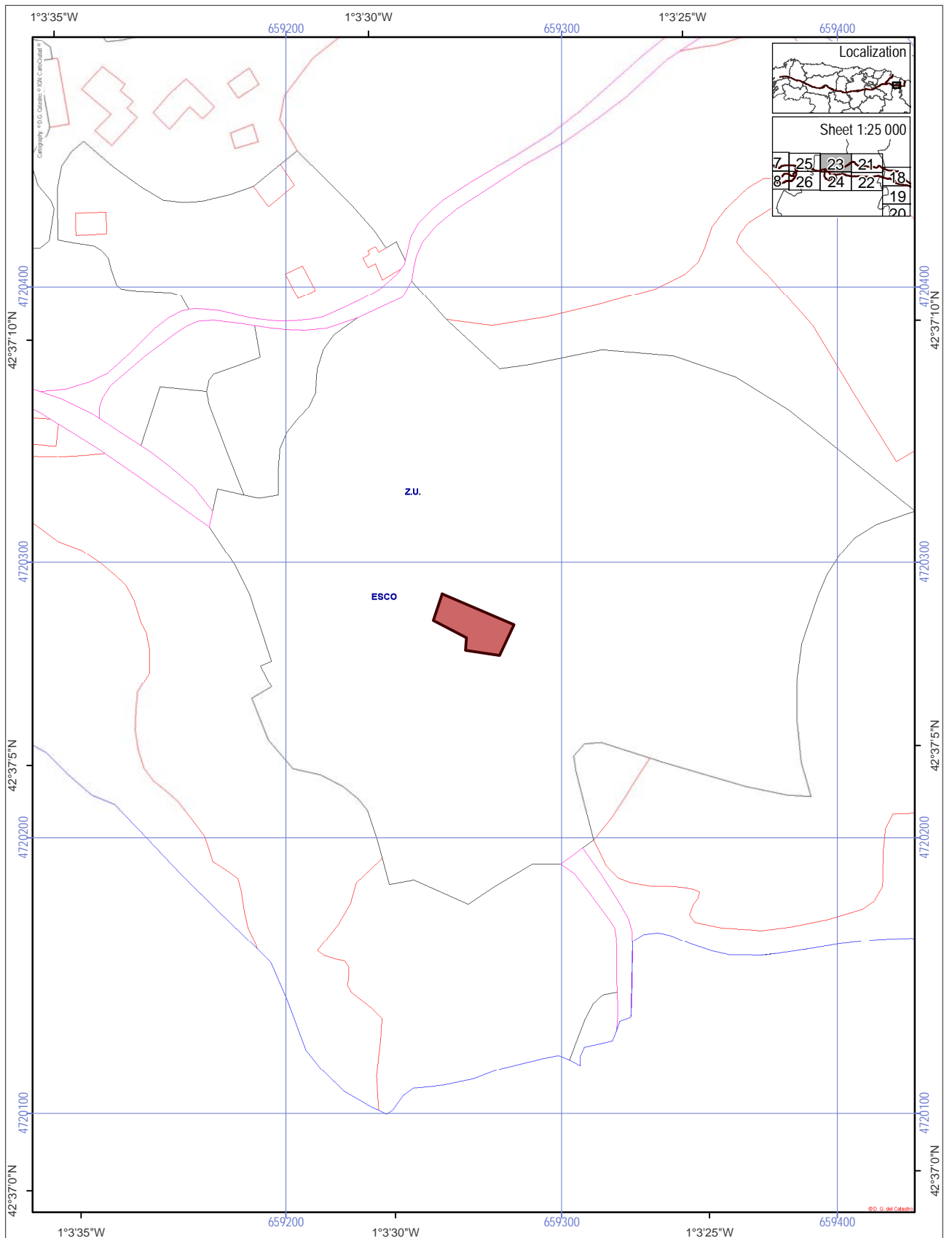
0 | 50 | 100 m

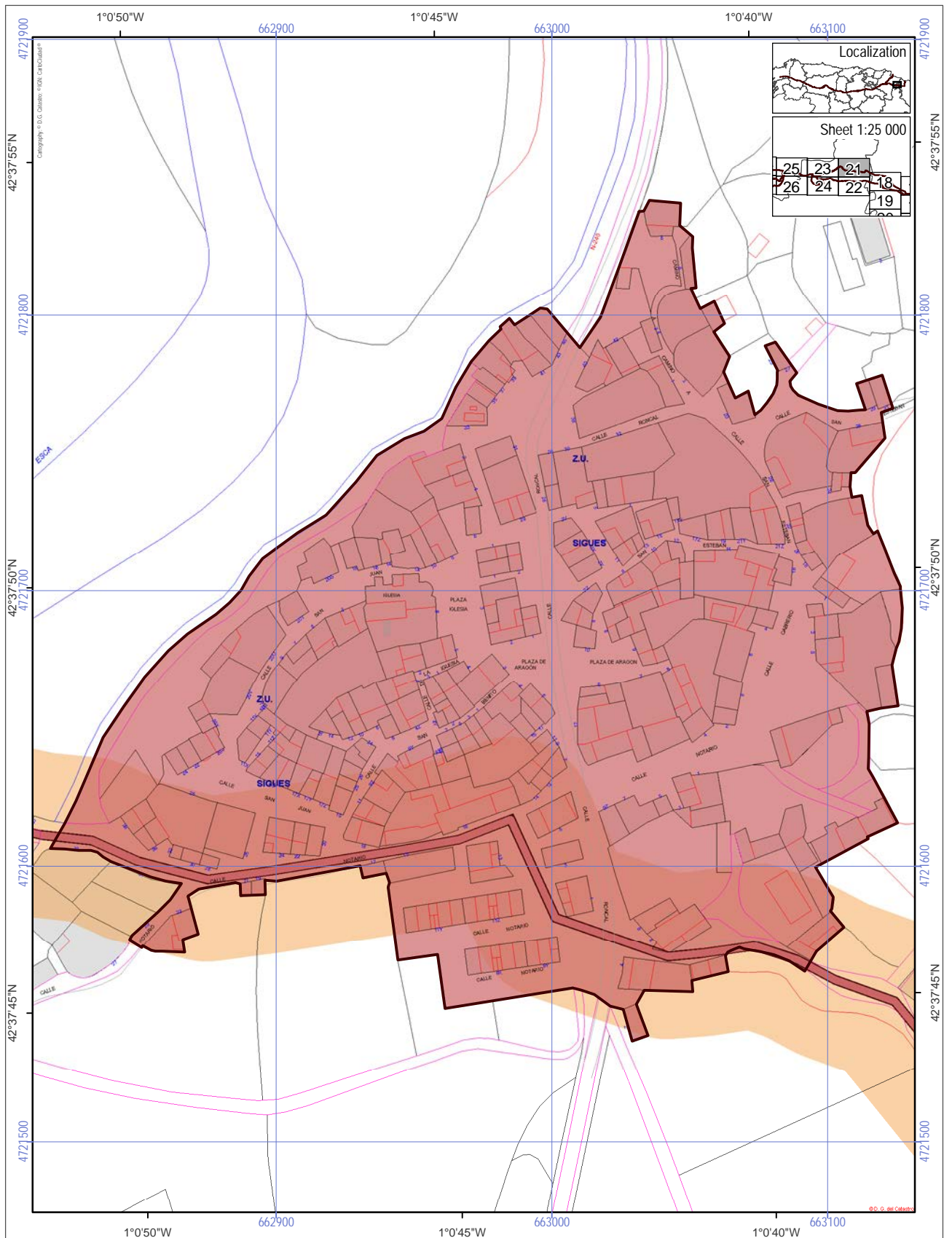
ETRS 1989, UTM Zone 30



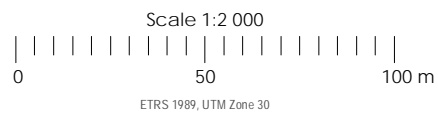
ROUTE OF SANTIAGO DE COMPOSTELA. WORLD HERITAGE

Escó [141]



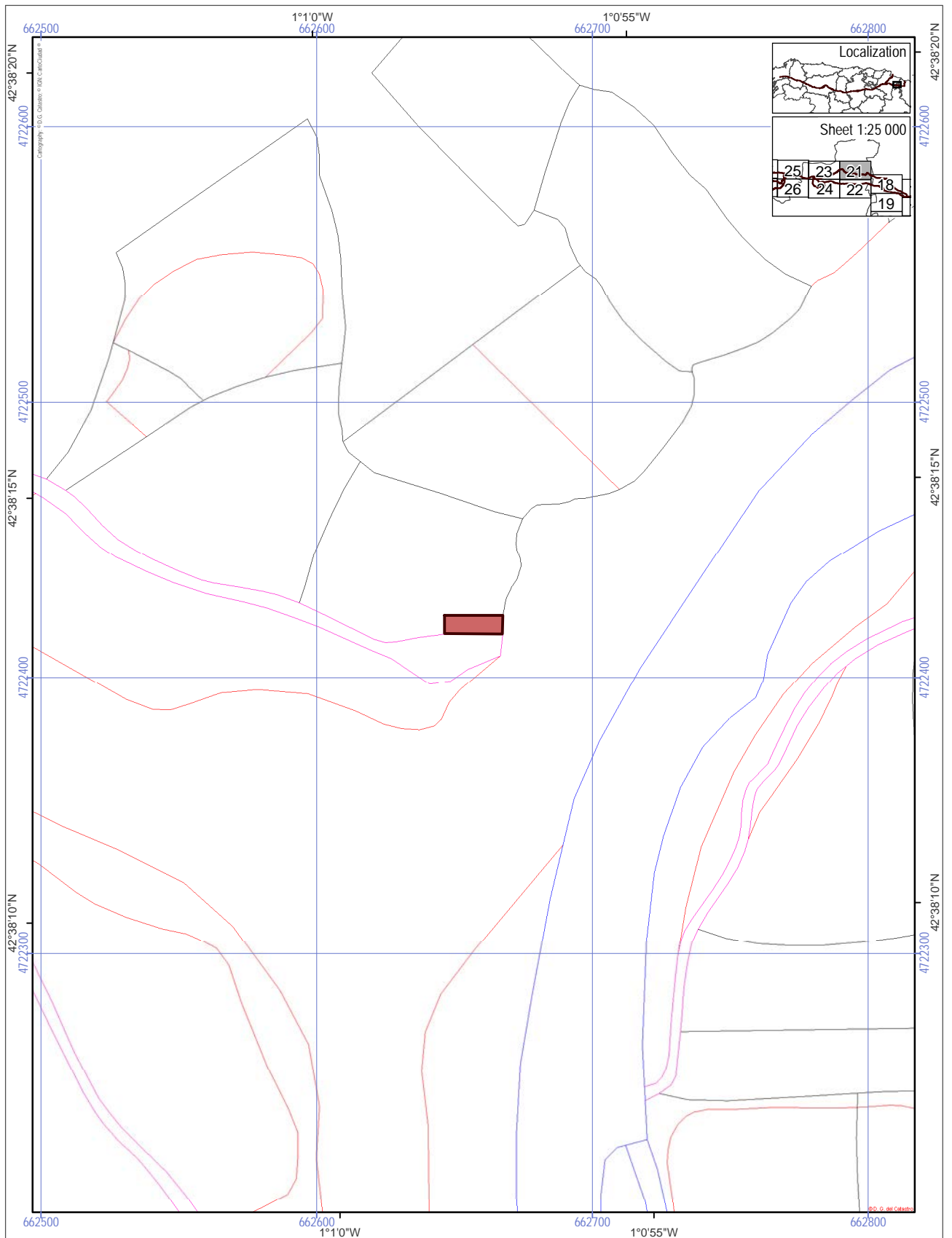


- World Heritage Property
- Route of Santiago de Compostela
- Associated structures (5.2465 ha)
- Buffer zone of the World Heritage Property




ETRS 1989, UTM Zone 30





World Heritage Property

-  Route of Santiago de Compostela
-  Associated structures (0.0204 ha)
-  Buffer zone of the World Heritage Property

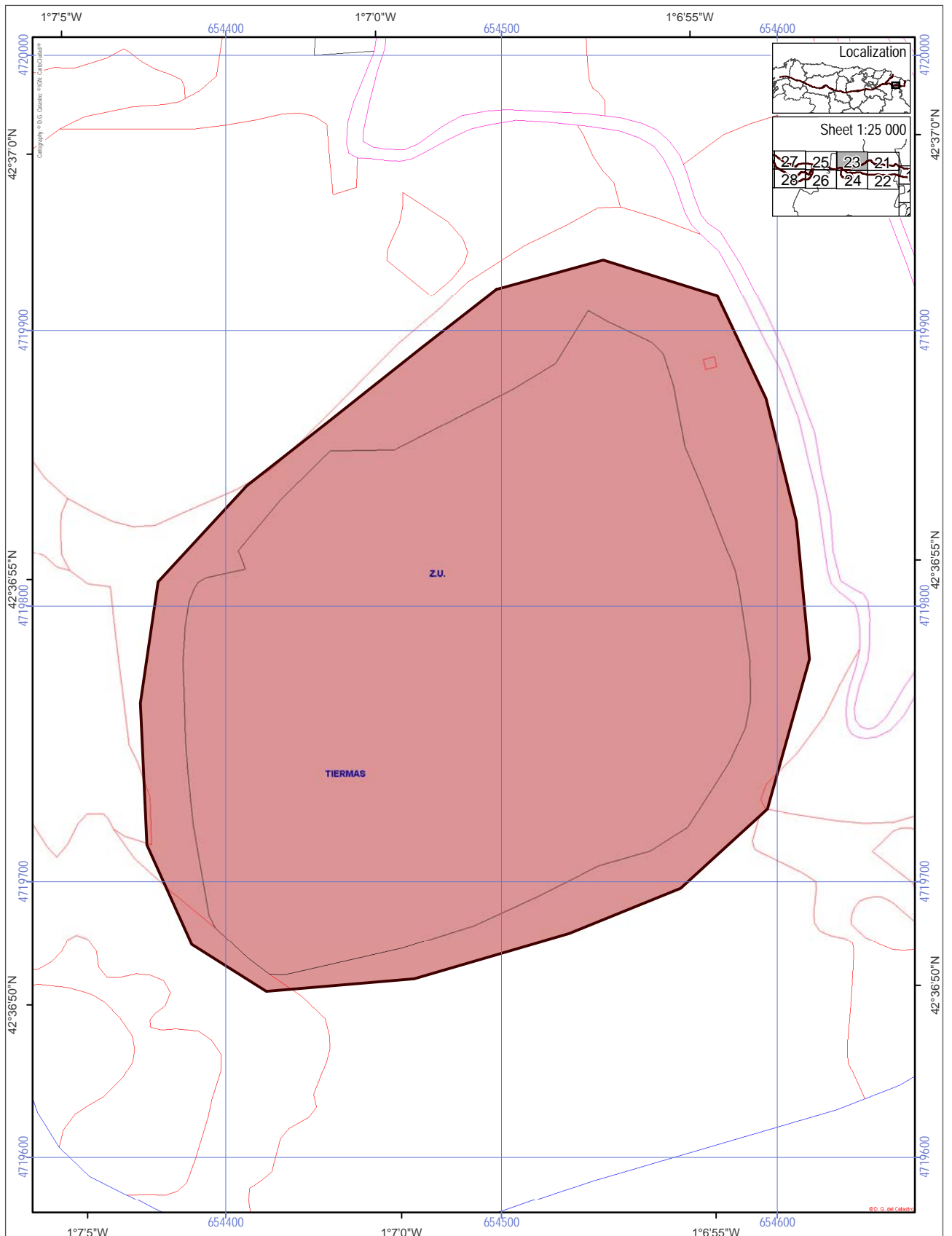
Scale 1:2 000

0 50 100 m

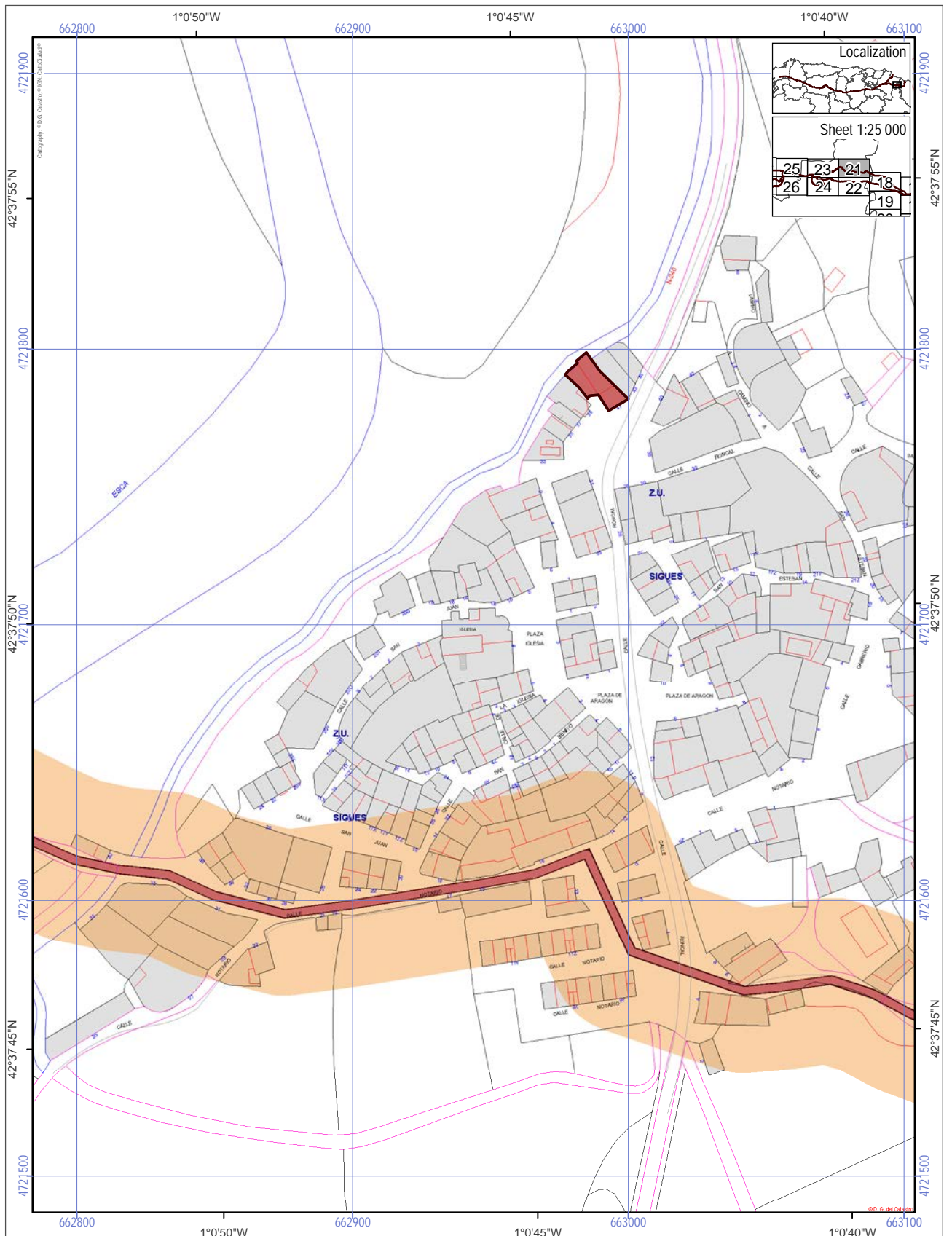
ETRS 1989, UTM Zone 30

N

ROUTE OF SANTIAGO DE COMPOSTELA. WORLD HERITAGE
Hermitage of San Juan [144]



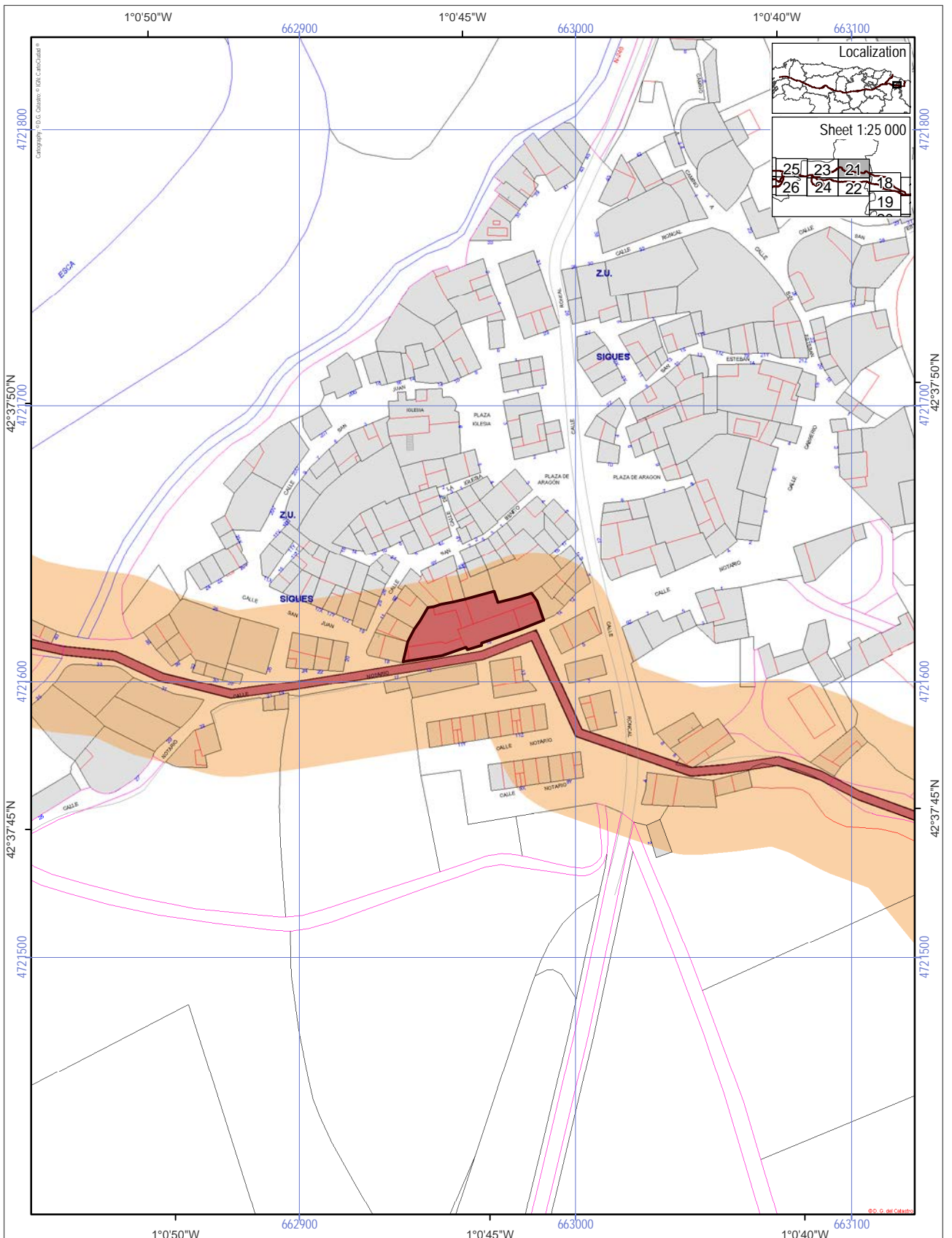
ROUTE OF SANTIAGO DE COMPOSTELA. WORLD HERITAGE
 Abandoned village Tiermas [145]





World Heritage Property
 Route of Santiago de Compostela
 Associated structures (0.0190 ha)
 Buffer zone of the World Heritage Property

Scale 1:2 000
 0 50 100 m
 ETRS 1989, UTM Zone 30

ROUTE OF SANTIAGO DE COMPOSTELA. WORLD HERITAGE
 Castle ruins [146]



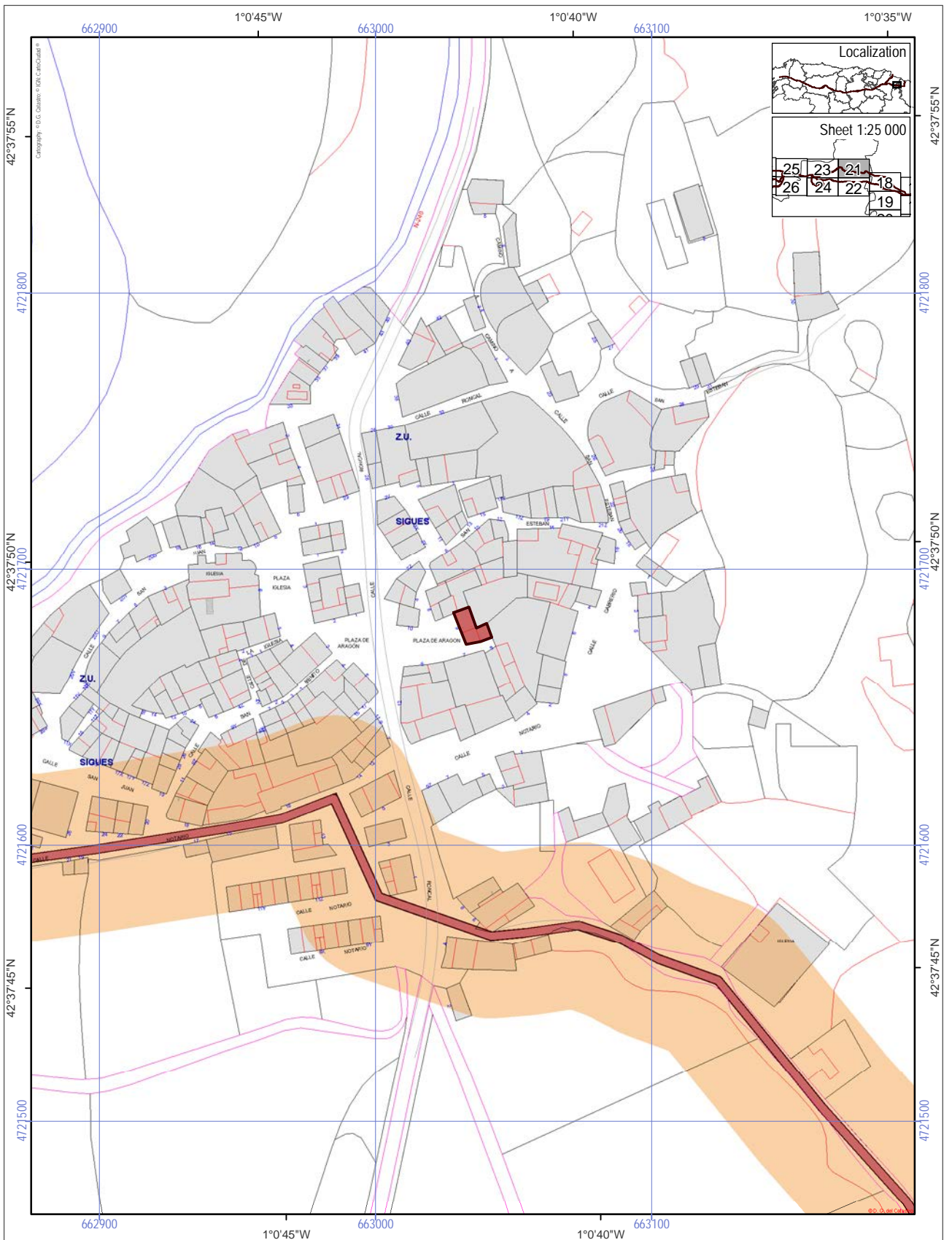
World Heritage Property


-  Route of Santiago de Compostela
-  Associated structures (0.0815 ha)
-  Buffer zone of the World Heritage Property

Scale 1:2 000

0 50 100 m

ETRS 1989, UTM Zone 30



- World Heritage Property
-  Route of Santiago de Compostela
-  Associated structures (0.0121 ha)
-  Buffer zone of the World Heritage Property

